

RWE

MASDAR 

**RWE Renewables UK Dogger Bank
South (West) Limited**

**RWE Renewables UK Dogger Bank
South (East) Limited**

Dogger Bank South Offshore Wind Farms

August 2024 Geophysical Assessment

Report Part 4 of 9


Pre-Examination Procedural Deadline

October 2024

Application Reference: 10.6

Revision: 01

Unrestricted



Company:	RWE Renewables UK Dogger Bank South (West) Limited and RWE Renewables UK Dogger Bank South (East) Limited	Asset:	Development
Project:	Dogger Bank South Offshore Wind Farms	Sub Project/Package:	Consents
Document Title or Description:	August 2024 Geophysical Assessment Report Part 4 of 9		
Document Number:	005325766-01	Contractor Reference Number:	PC2340-RHD-ON-ZZ-AX-Z-0865

COPYRIGHT © RWE Renewables UK Dogger Bank South (West) Limited and RWE Renewables UK Dogger Bank South (East) Limited, 2024. All rights reserved.

This document is supplied on and subject to the terms and conditions of the Contractual Agreement relating to this work, under which this document has been supplied, in particular:

LIABILITY


In preparation of this document RWE Renewables UK Dogger Bank South (West) Limited and RWE Renewables UK Dogger Bank South (East) Limited has made reasonable efforts to ensure that the content is accurate, up to date and complete for the purpose for which it was contracted. RWE Renewables UK Dogger Bank South (West) Limited and RWE Renewables UK Dogger Bank South (East) Limited makes no warranty as to the accuracy or completeness of material supplied by the client or their agent.

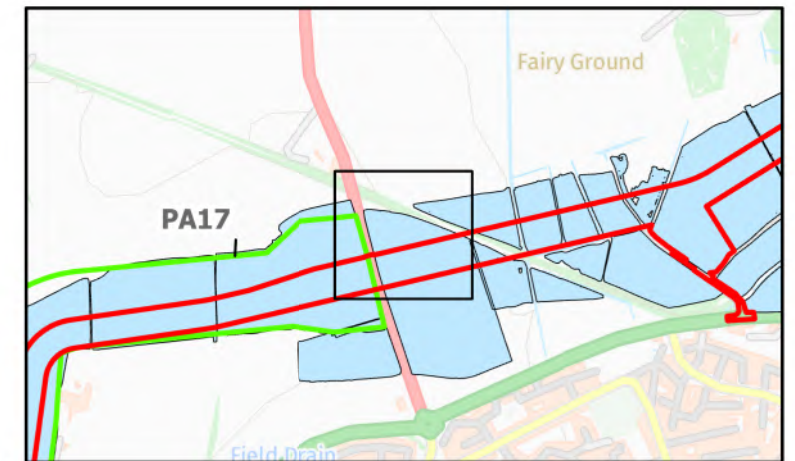
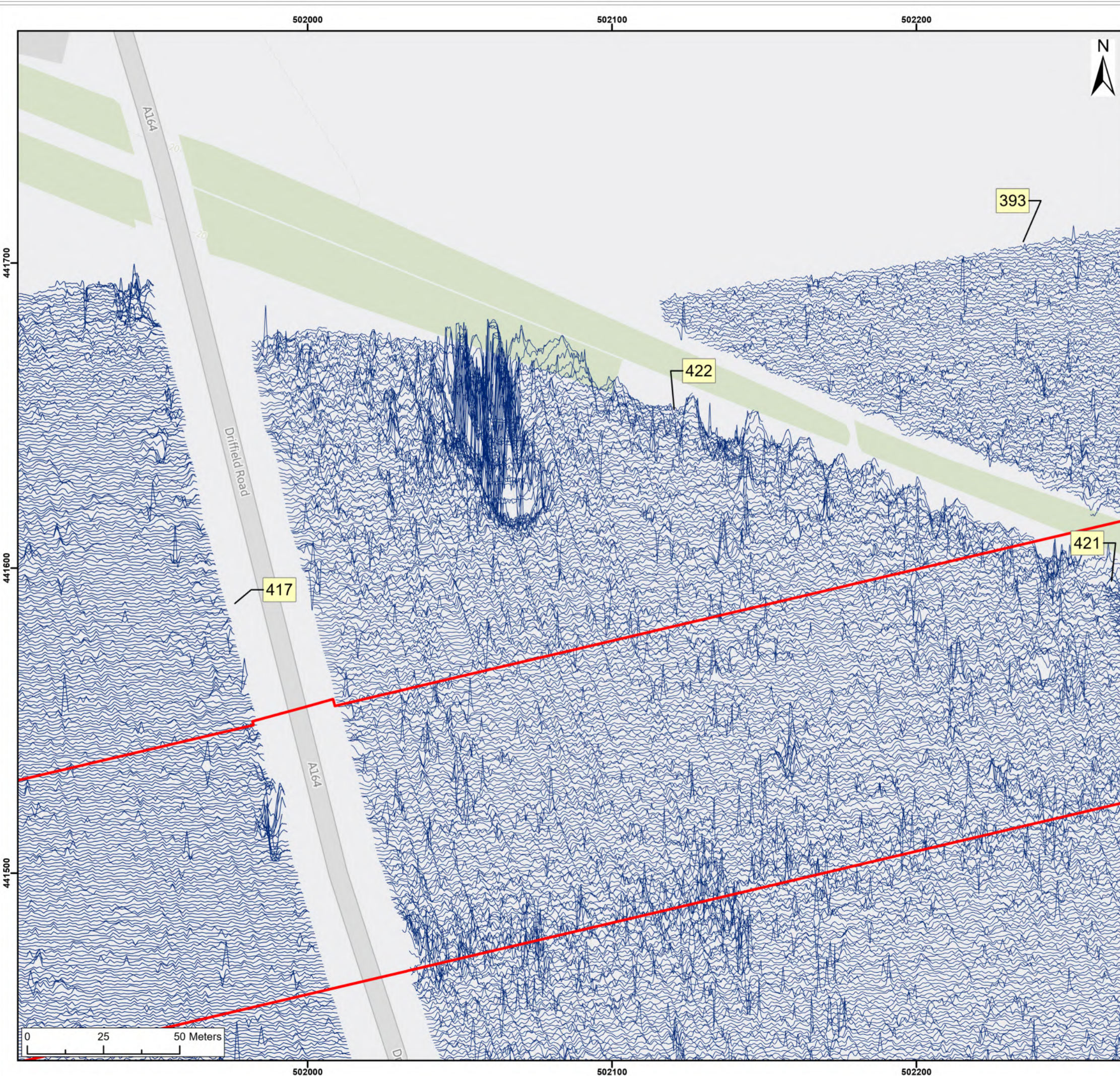
Other than any liability on RWE Renewables UK Dogger Bank South (West) Limited and RWE Renewables UK Dogger Bank South (East) Limited detailed in the contracts between the parties for this work RWE Renewables UK Dogger Bank South (West) Limited and RWE Renewables UK Dogger Bank South (East) Limited shall have no liability for any loss, damage, injury, claim, expense, cost or other consequence arising as a result of use or reliance upon any information contained in or omitted from this document.

Any persons intending to use this document should satisfy themselves as to its applicability for their intended purpose.

The user of this document has the obligation to employ safe working practices for any activities referred to and to adopt specific practices appropriate to local conditions.

Rev No.	Date	Status/Reason for Issue	Author	Checked by	Approved by
01	August 2024	Issued for information	AOC	RWE	RWE





Legend:

Onshore Development Area

50nT

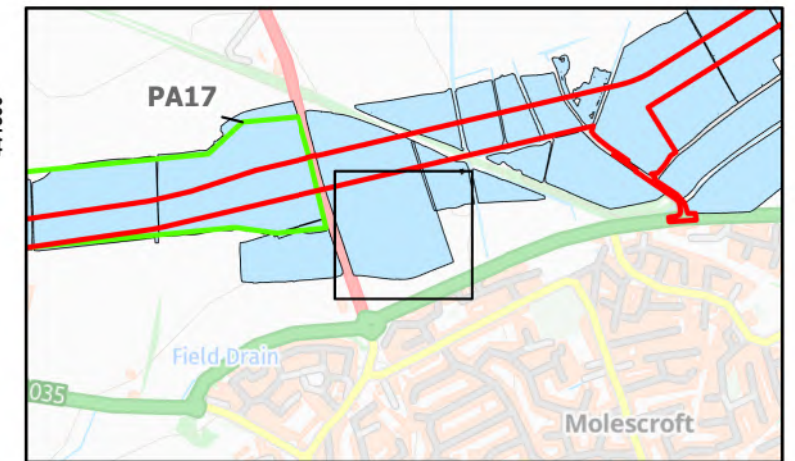
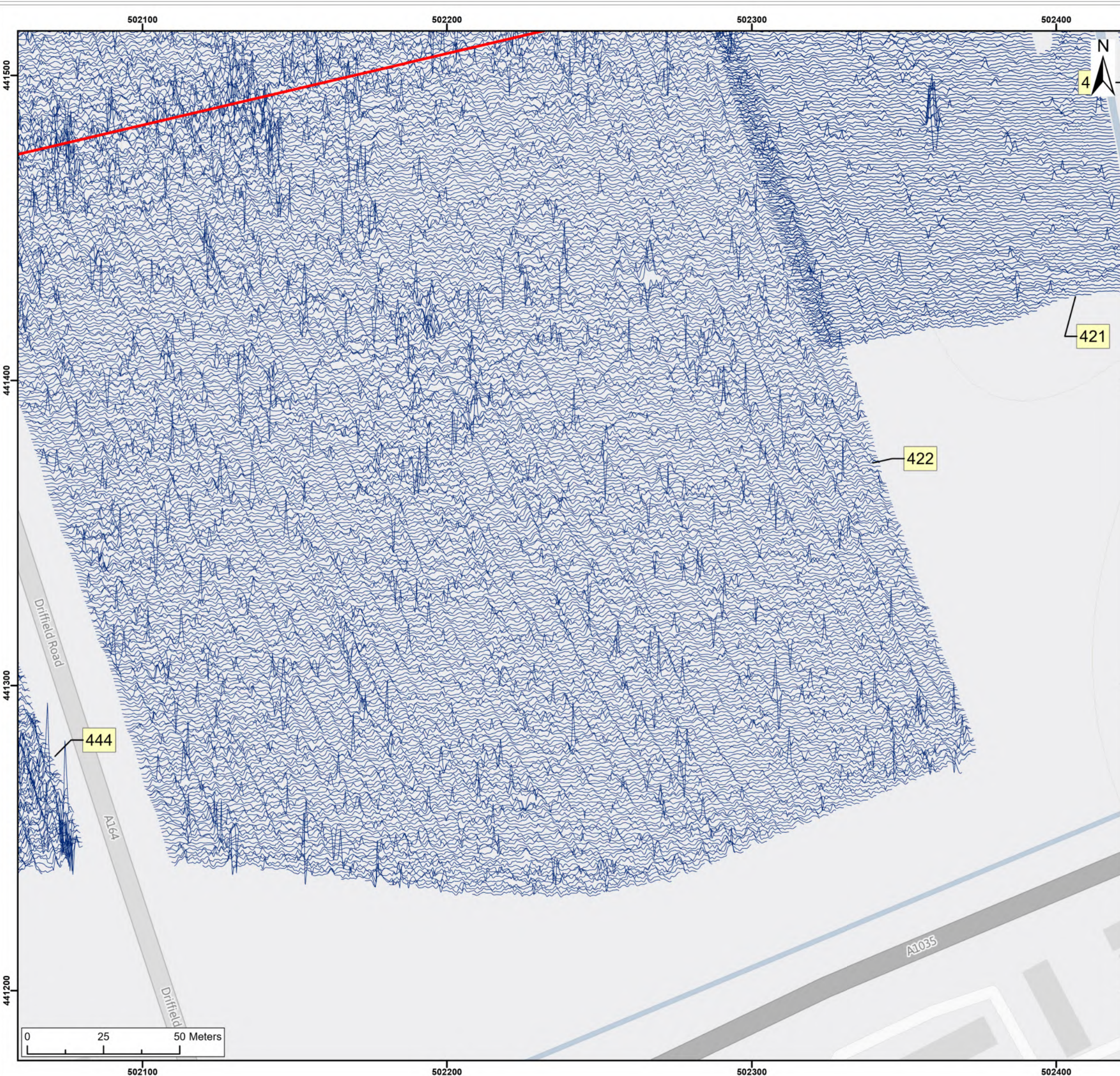
-50nT

SX	P07	18/07/2024	Draft	SO	AG	JL
SUI	REV	DATE	DESCRIPTION	DRW	CHK	APR

Title: Archive XY Trace Plot:
393, 422, 417

Figure: 22-7-184	Drawing No: PB2340-RHD-ZZ-ZZ-DR-Z-0184	
Co-ordinate system: British National Grid	Page Size: A3	Scale: 1:1,250
Project: Dogger Bank South Offshore Wind Farms	Report: Archaeological Geophysical Survey Report	





Legend:

Onshore Development Area

50nT

-50nT

SX	P07	18/07/2024	Draft	SO	AG	JL
SUI	REV	DATE	DESCRIPTION	DRW	CHK	APR

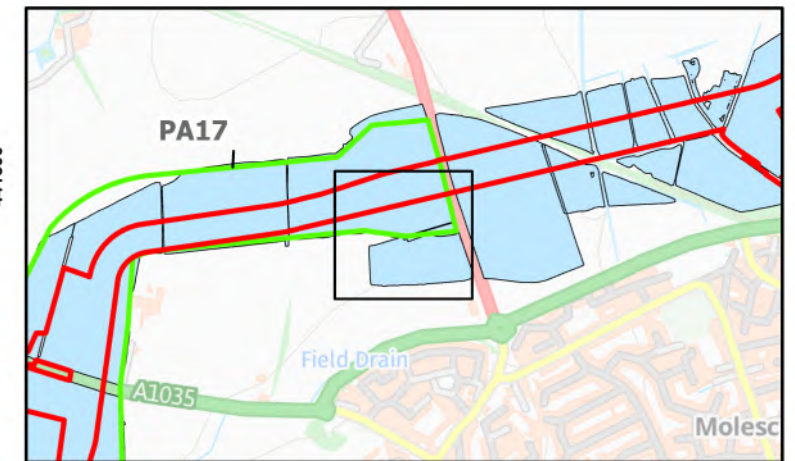
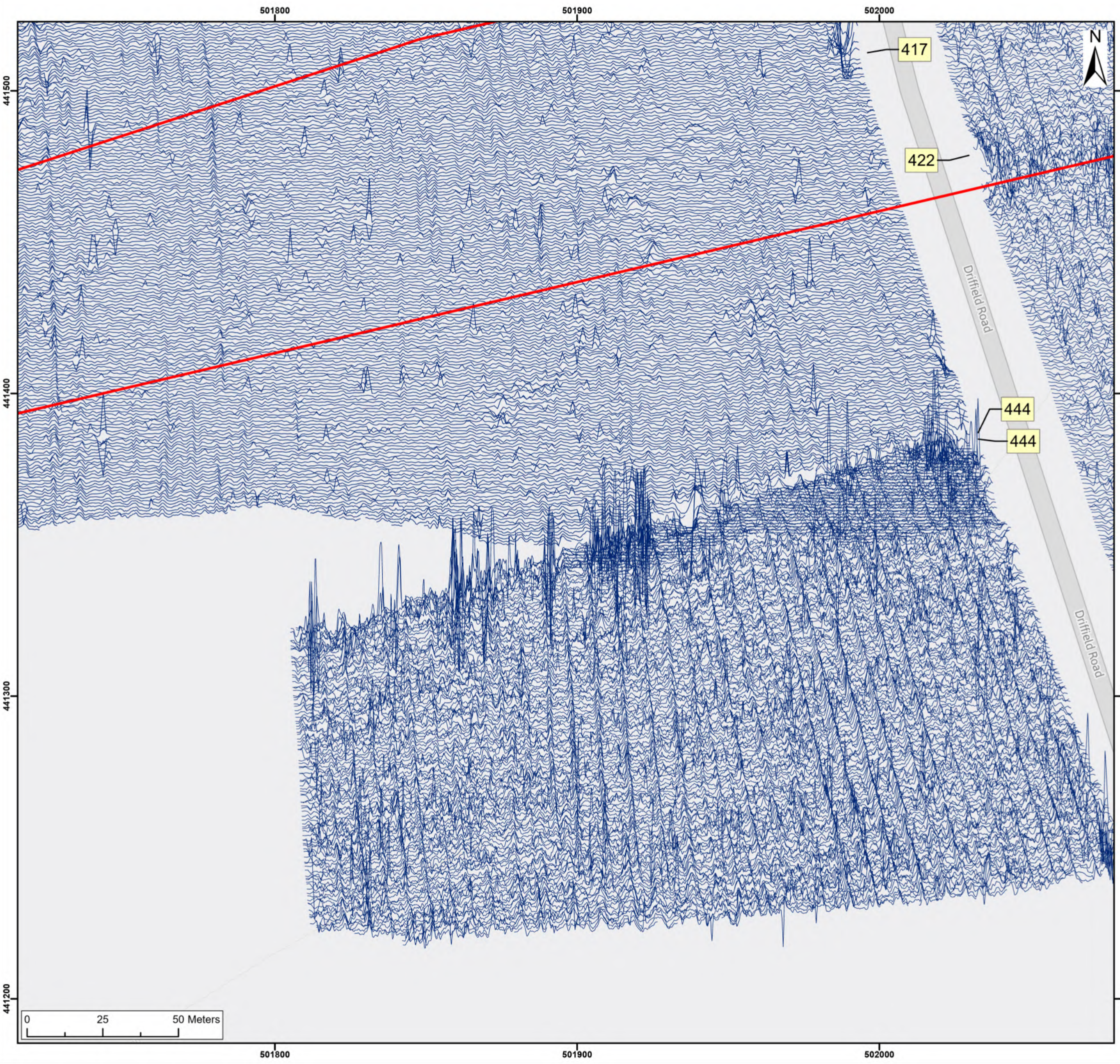
Title: Archive XY Trace Plot:
422, 417, 421

Figure:22-7-185 Drawing No: PB2340-RHD-ZZ-ZZ-DR-Z-0185

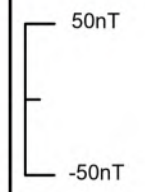
Co-ordinate system: British National Grid	Page Size: A3	Scale: 1:1,250
--	------------------	-------------------

Project: Dogger Bank South Offshore Wind Farms	Report: Archaeological Geophysical Survey Report
--	--





Legend:
 Onshore Development Area



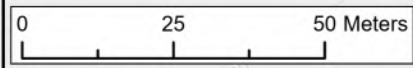
SX	P07	18/07/2024	Draft	SO	AG	JL
SUI	REV	DATE	DESCRIPTION	DRW	CHK	APR

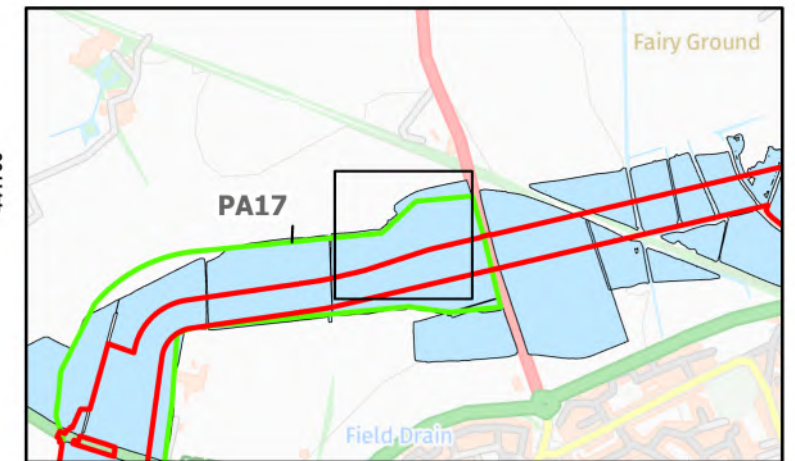
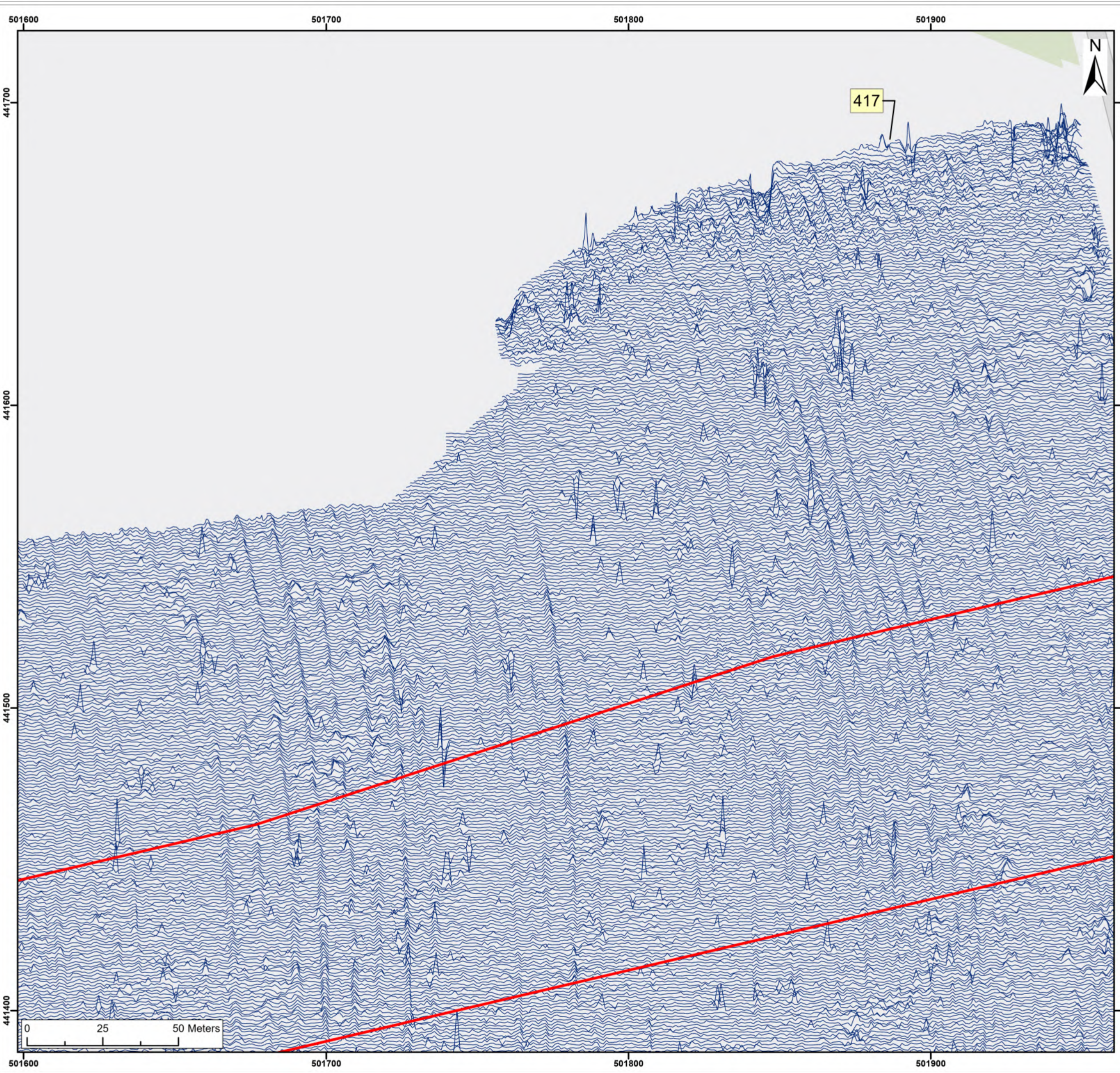
Title:
 Archive XY Trace Plot:
 417, 444

Figure: 22-7-186 Drawing No: PB2340-RHD-ZZ-ZZ-DR-Z-0186

Co-ordinate system: British National Grid Page Size: A3 Scale: 1:1,250

Project: Dogger Bank South Offshore Wind Farms Report: Archaeological Geophysical Survey Report





Legend:

Onshore Development Area

50nT

-50nT

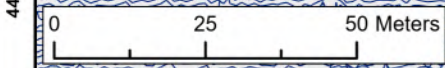
SX	P07	18/07/2024	Draft		SO	AG	JL
SUI	REV	DATE	DESCRIPTION		DRW	CHK	APR

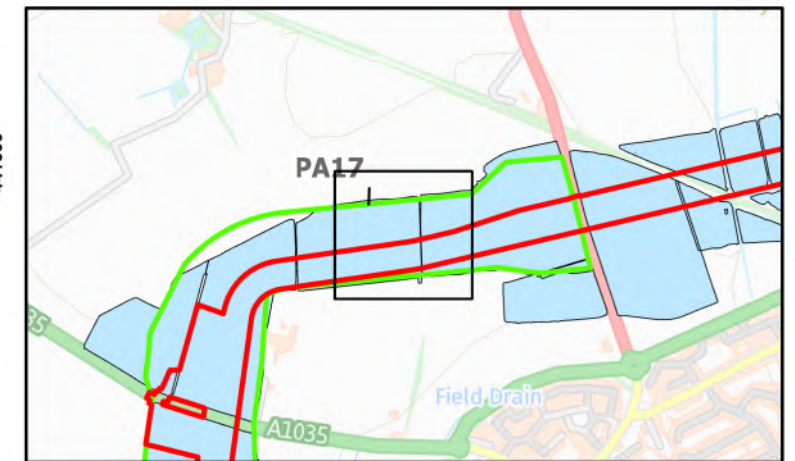
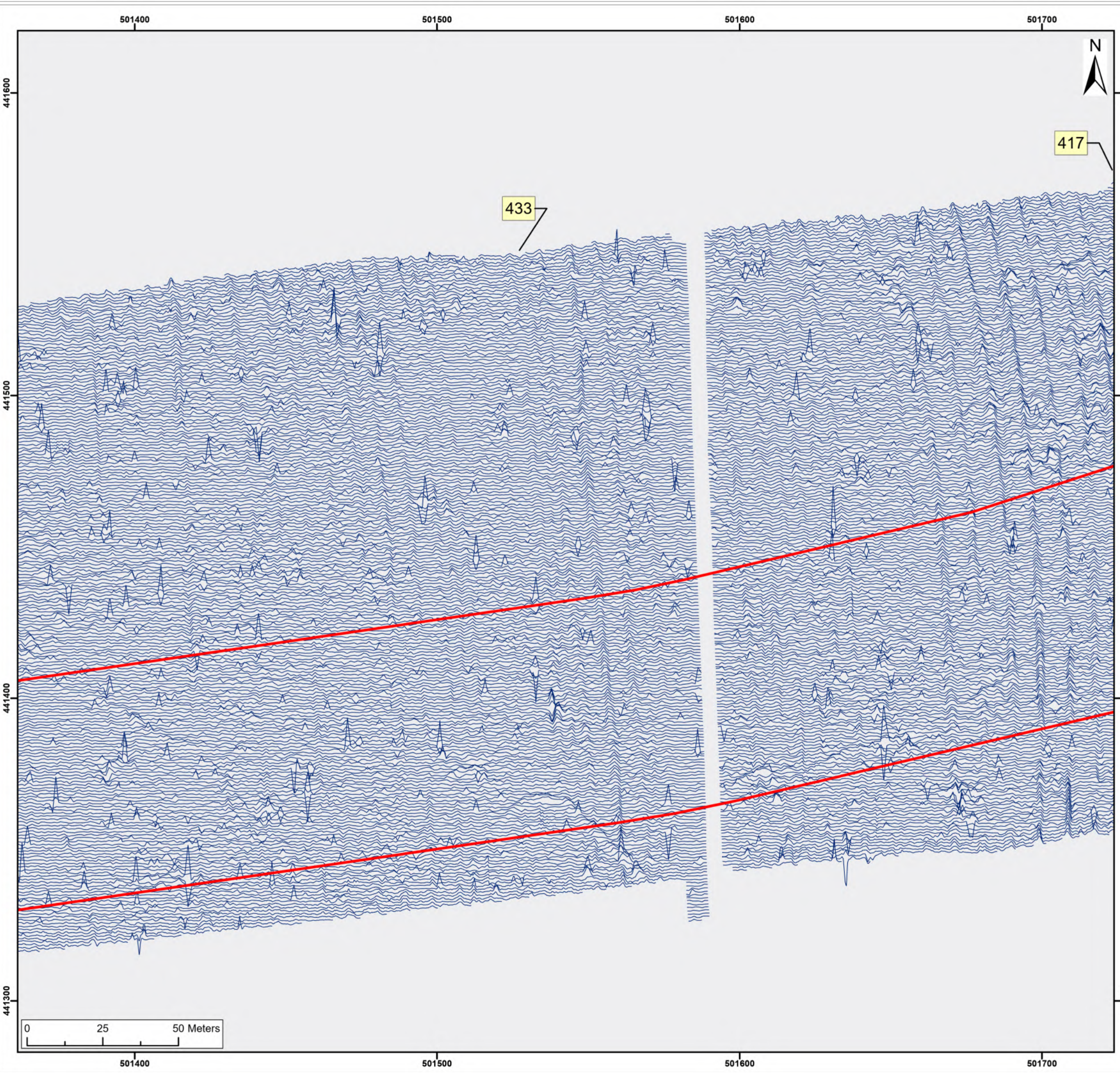
Title: Archive XY Trace Plot: 417

Figure: 22-7-187 Drawing No: PB2340-RHD-ZZ-ZZ-DR-Z-0187


Co-ordinate system: British National Grid	Page Size: A3	Scale: 1:1,250
--	------------------	-------------------

Project: Dogger Bank South Offshore Wind Farms	Report: Archaeological Geophysical Survey Report
--	--





Legend:
 Onshore Development Area



SX	P07	18/07/2024	Draft		SO	AG	JL
SUI	REV	DATE	DESCRIPTION		DRW	CHK	APR

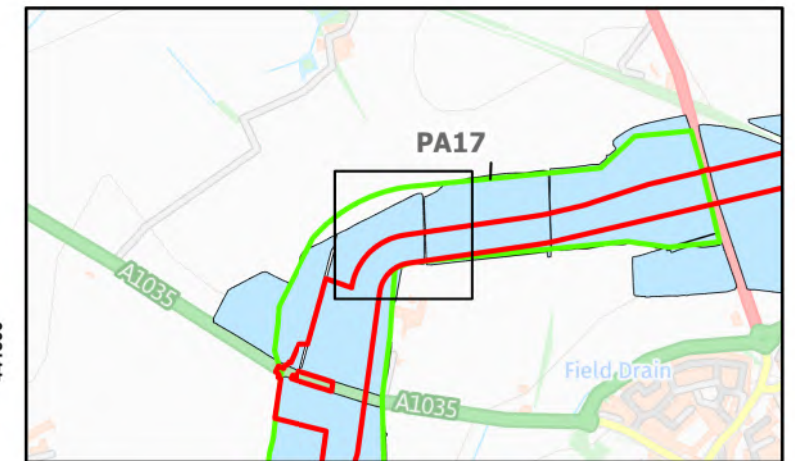
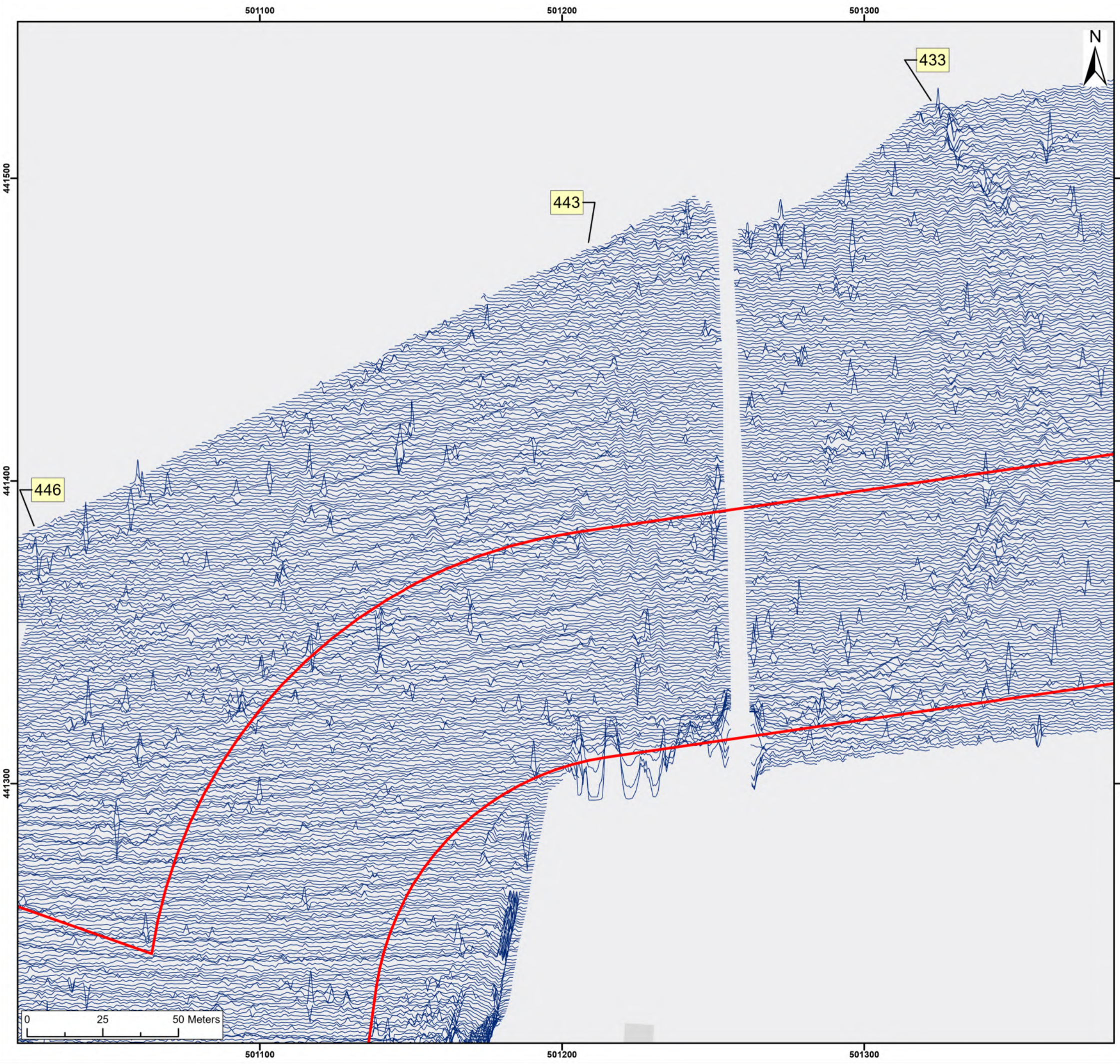
Title:
 Archive XY Trace Plot:
 417, 433

Figure:22-7-188 Drawing No: PB2340-RHD-ZZ-ZZ-DR-Z-0188

Co-ordinate system: British National Grid Page Size: A3 Scale: 1:1,250

Project: Dogger Bank South Offshore Wind Farms Report: Archaeological Geophysical Survey Report





Legend:

Onshore Development Area

50nT

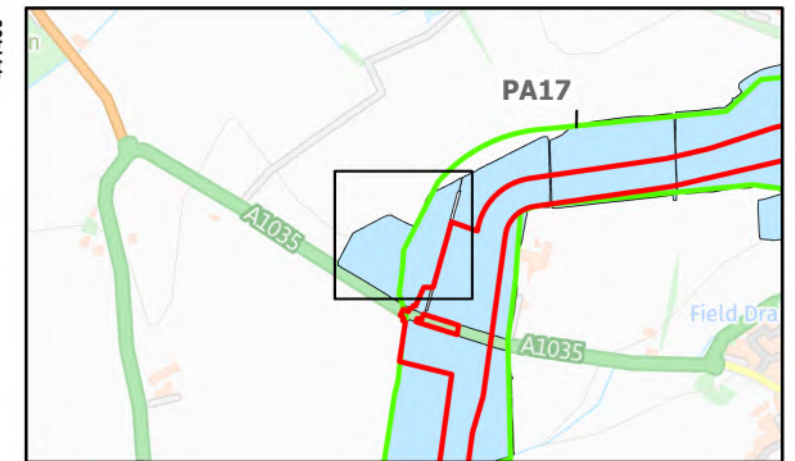

-50nT

SX	P07	18/07/2024	Draft	SO	AG	JL
SUI	REV	DATE	DESCRIPTION	DRW	CHK	APR

Title: Archive XY Trace Plot:
433, 443

Figure:22-7-189	Drawing No: PB2340-RHD-ZZ-ZZ-DR-Z-0189	
Co-ordinate system: British National Grid	Page Size: A3	Scale: 1:1,250
Project: Dogger Bank South Offshore Wind Farms	Report: Archaeological Geophysical Survey Report	





Legend:

Onshore Development Area

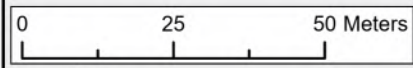
50nT

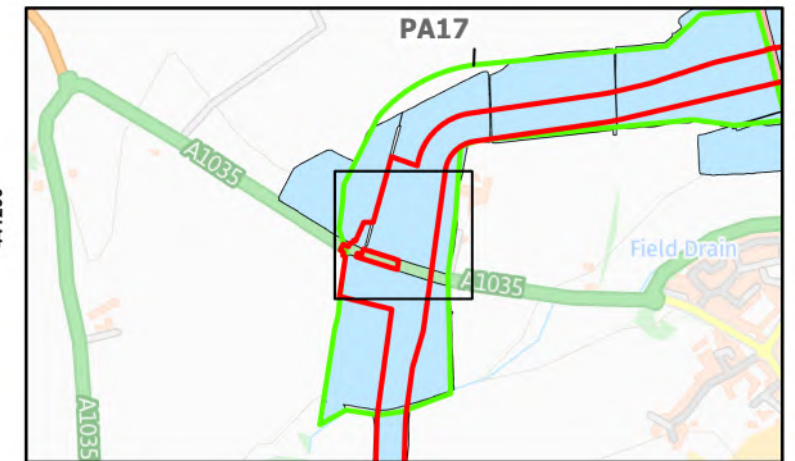
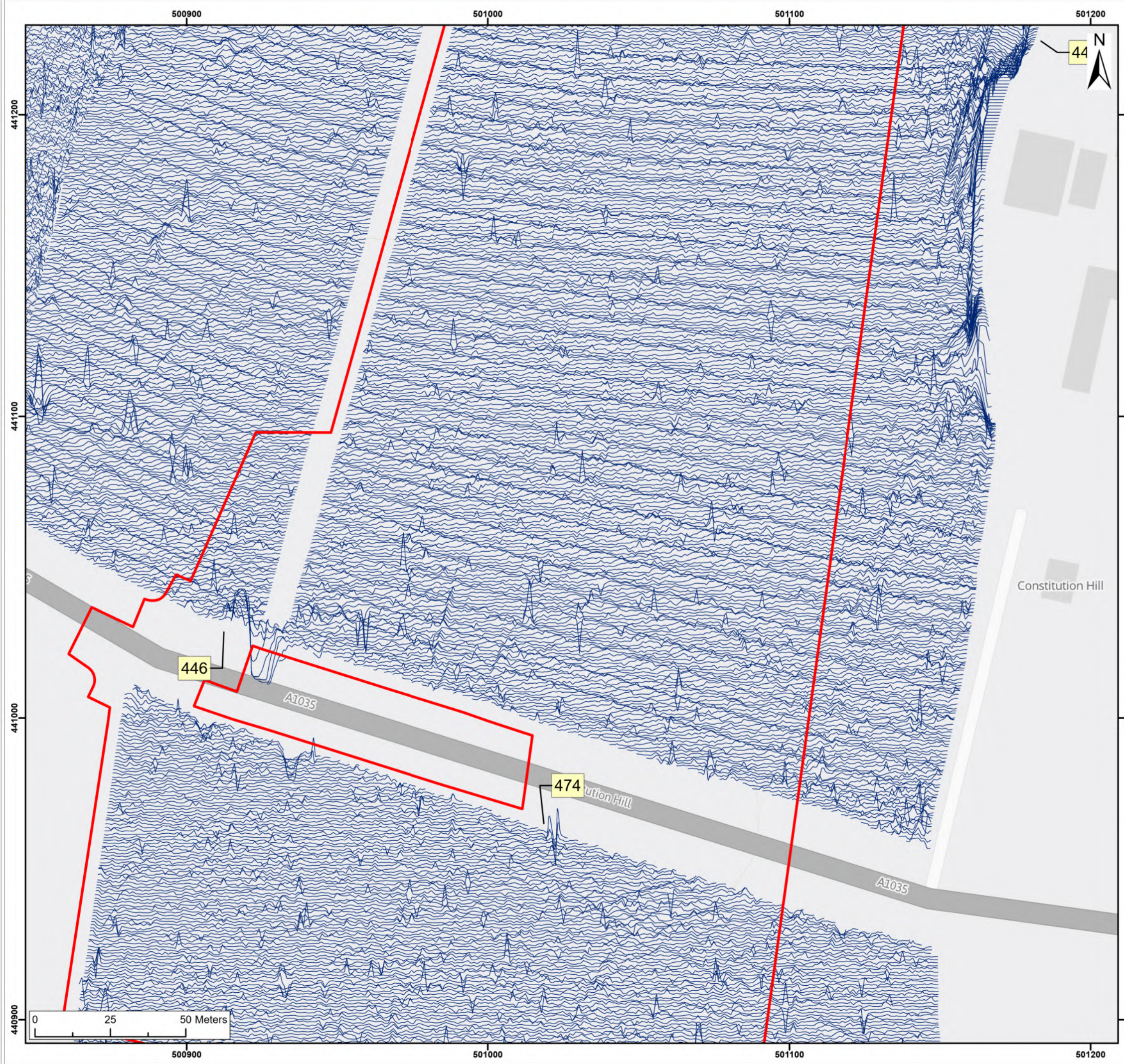
-50nT

SX	P07	18/07/2024	Draft		SO	AG	JL
SUI	REV	DATE	DESCRIPTION		DRW	CHK	APR

Title: Archive XY Trace Plot:
443, 446

Figure:22-7-190	Drawing No: PB2340-RHD-ZZ-ZZ-DR-Z-0190	
Co-ordinate system: British National Grid	Page Size: A3	Scale: 1:1,250
Project: Dogger Bank South Offshore Wind Farms	Report: Archaeological Geophysical Survey Report	





Legend:

Onshore Development Area

50nT

-50nT

SX	P07	18/07/2024	Draft	SO	AG	JL
SUI	REV	DATE	DESCRIPTION	DRW	CHK	APR

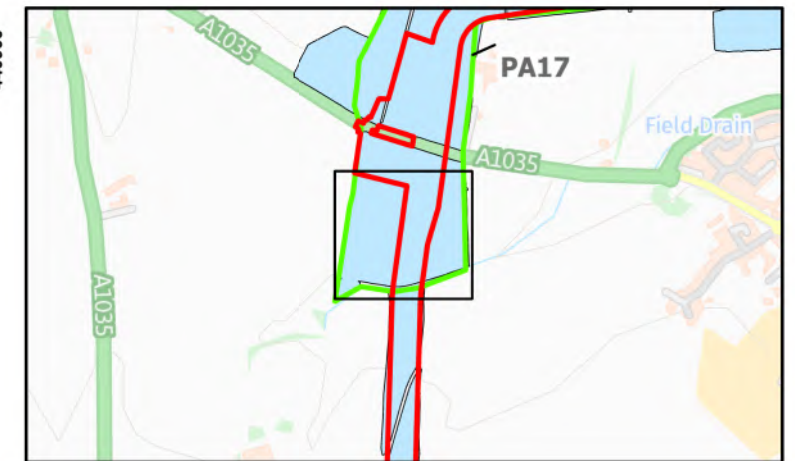
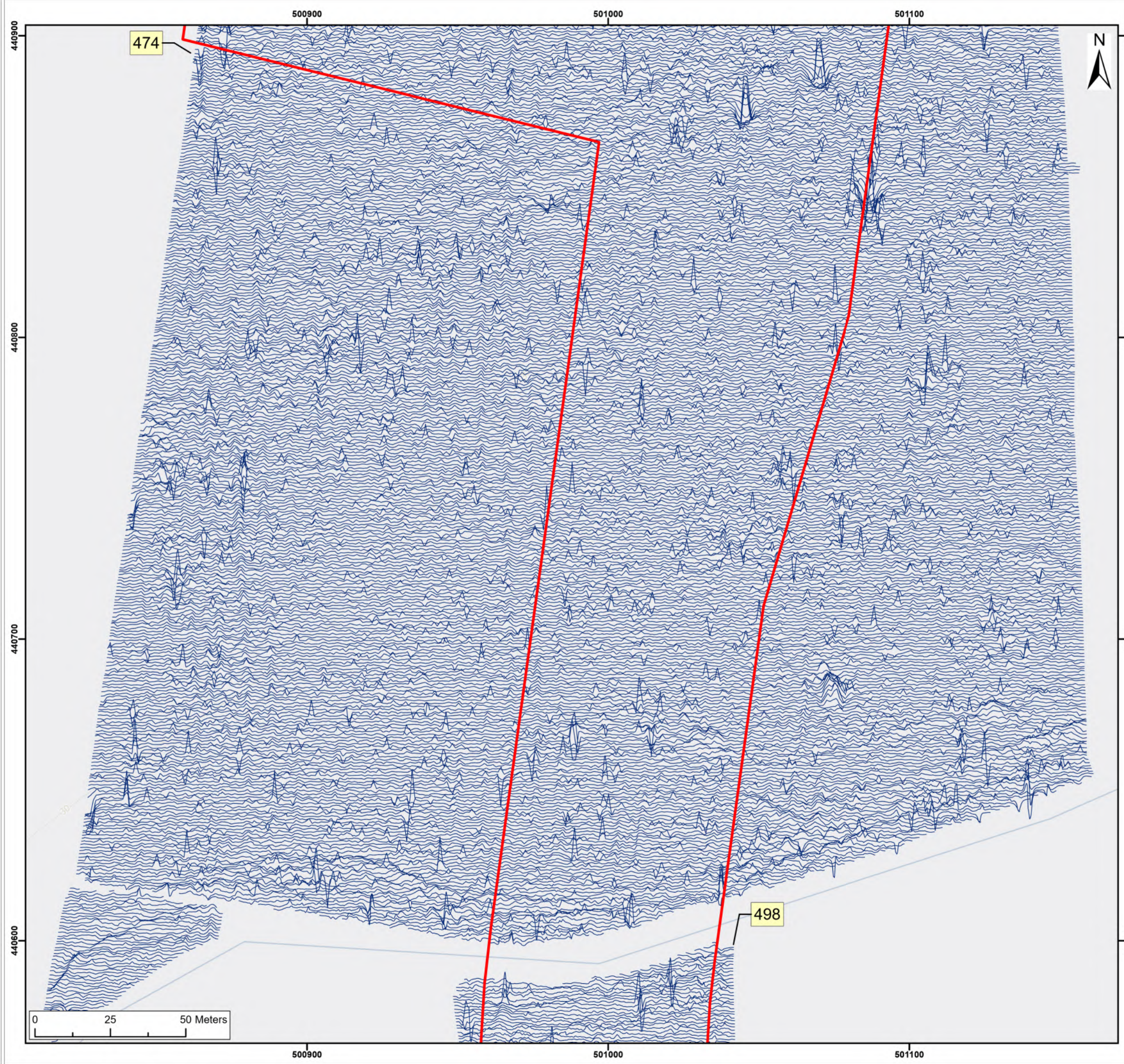
Title: Archive XY Trace Plot:
443, 446, 474

Figure:22-7-191 Drawing No: PB2340-RHD-ZZ-ZZ-DR-Z-0191

Co-ordinate system: British National Grid Page Size: A3 Scale: 1:1,250

Project: Dogger Bank South Offshore Wind Farms Report: Archaeological Geophysical Survey Report





Legend:

Onshore Development Area

50nT

-50nT

SX	P07	18/07/2024	Draft	SO	AG	JL
SUI	REV	DATE	DESCRIPTION	DRW	CHK	APR

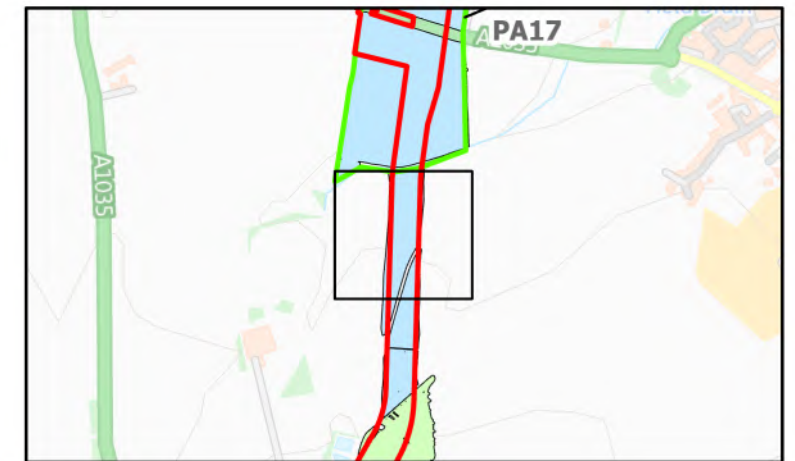
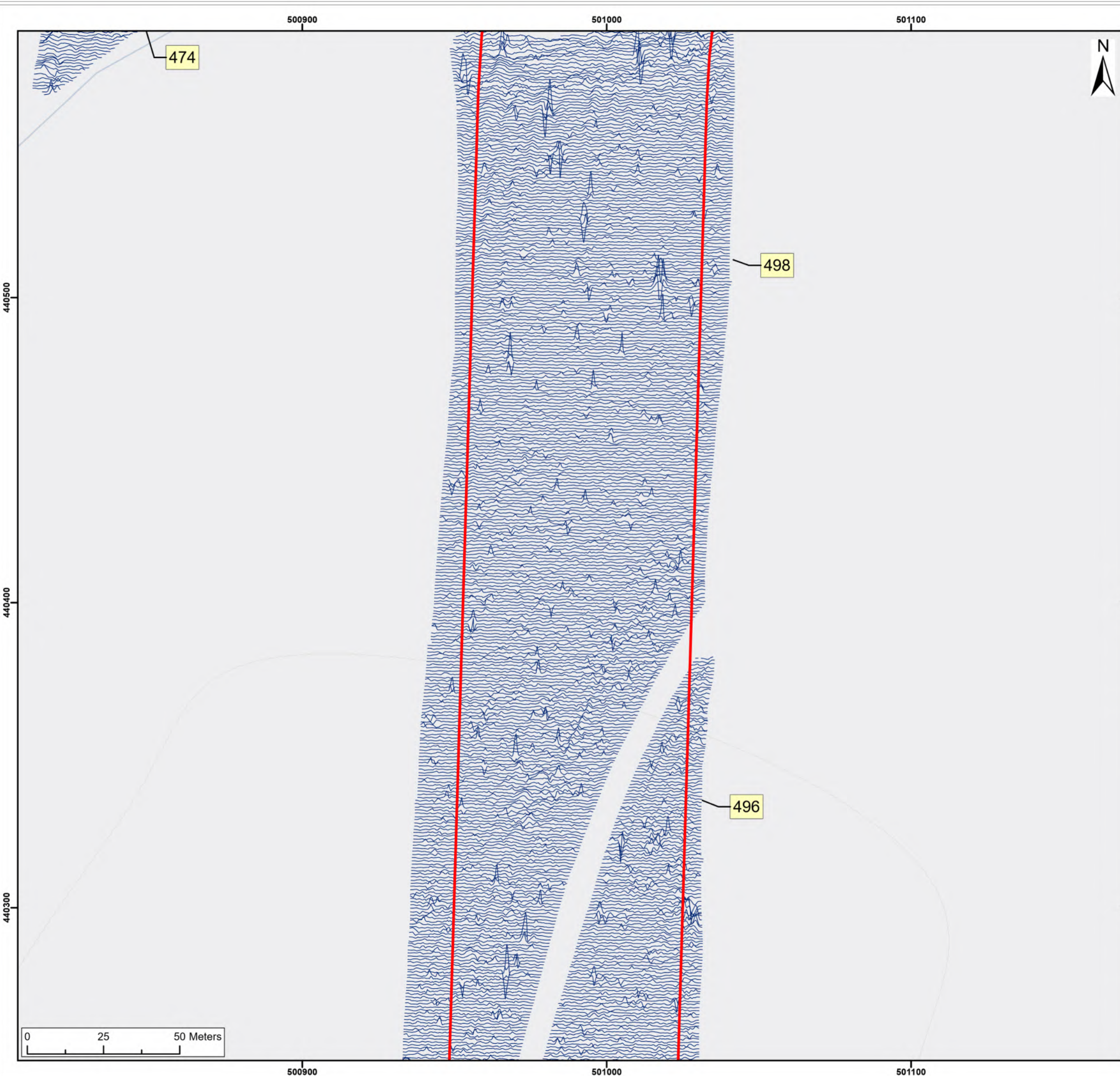
Title: Archive XY Trace Plot: 474

Figure:22-7-192 Drawing No: PB2340-RHD-ZZ-ZZ-DR-Z-0192

Co-ordinate system: British National Grid	Page Size: A3	Scale: 1:1,250
--	------------------	-------------------

Project: Dogger Bank South Offshore Wind Farms	Report: Archaeological Geophysical Survey Report
--	--





Legend:

- Onshore Development Area

50nT

-50nT

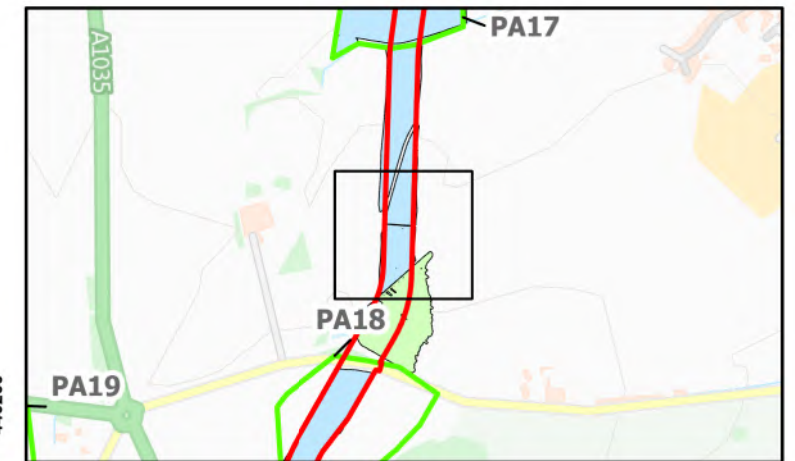
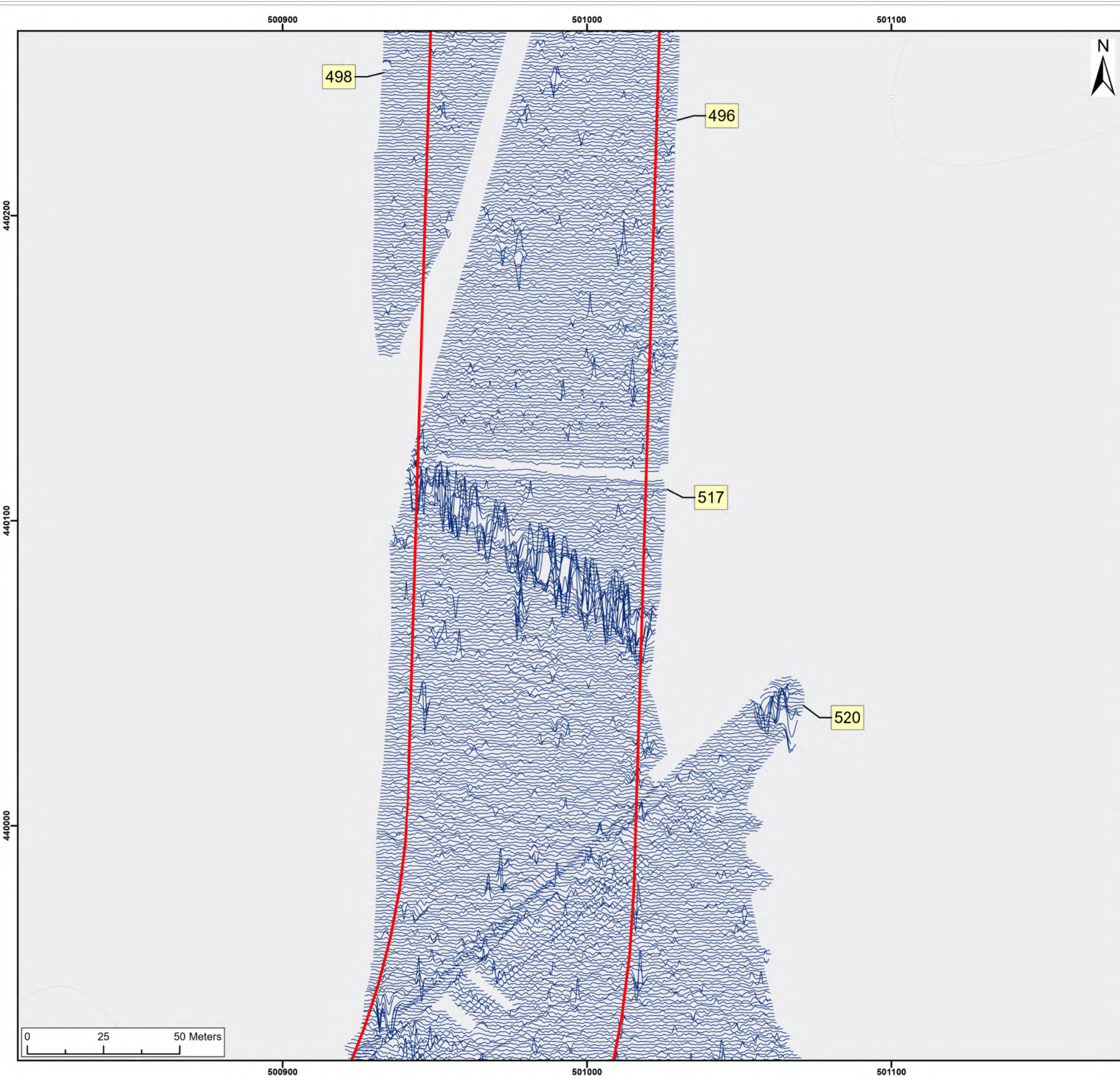
SX	P07	18/07/2024	Draft		SO	AG	JL
SUI	REV	DATE	DESCRIPTION		DRW	CHK	APR

Title:
 Archive XY Trace Plot:
 498, 496

Figure:22-7-193 Drawing No: PB2340-RHD-ZZ-ZZ-DR-Z-0193

Co-ordinate system: British National Grid	Page Size: A3	Scale: 1:1,250
Project: Dogger Bank South Offshore Wind Farms	Report: Archaeological Geophysical Survey Report	





Legend:
 Onshore Development Area

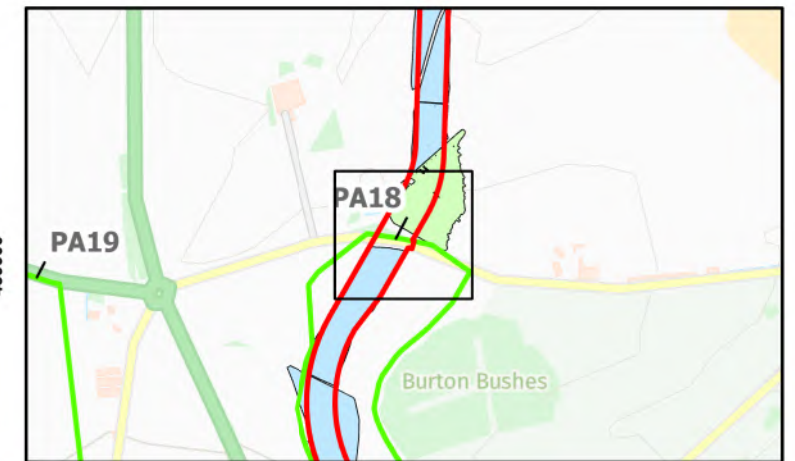
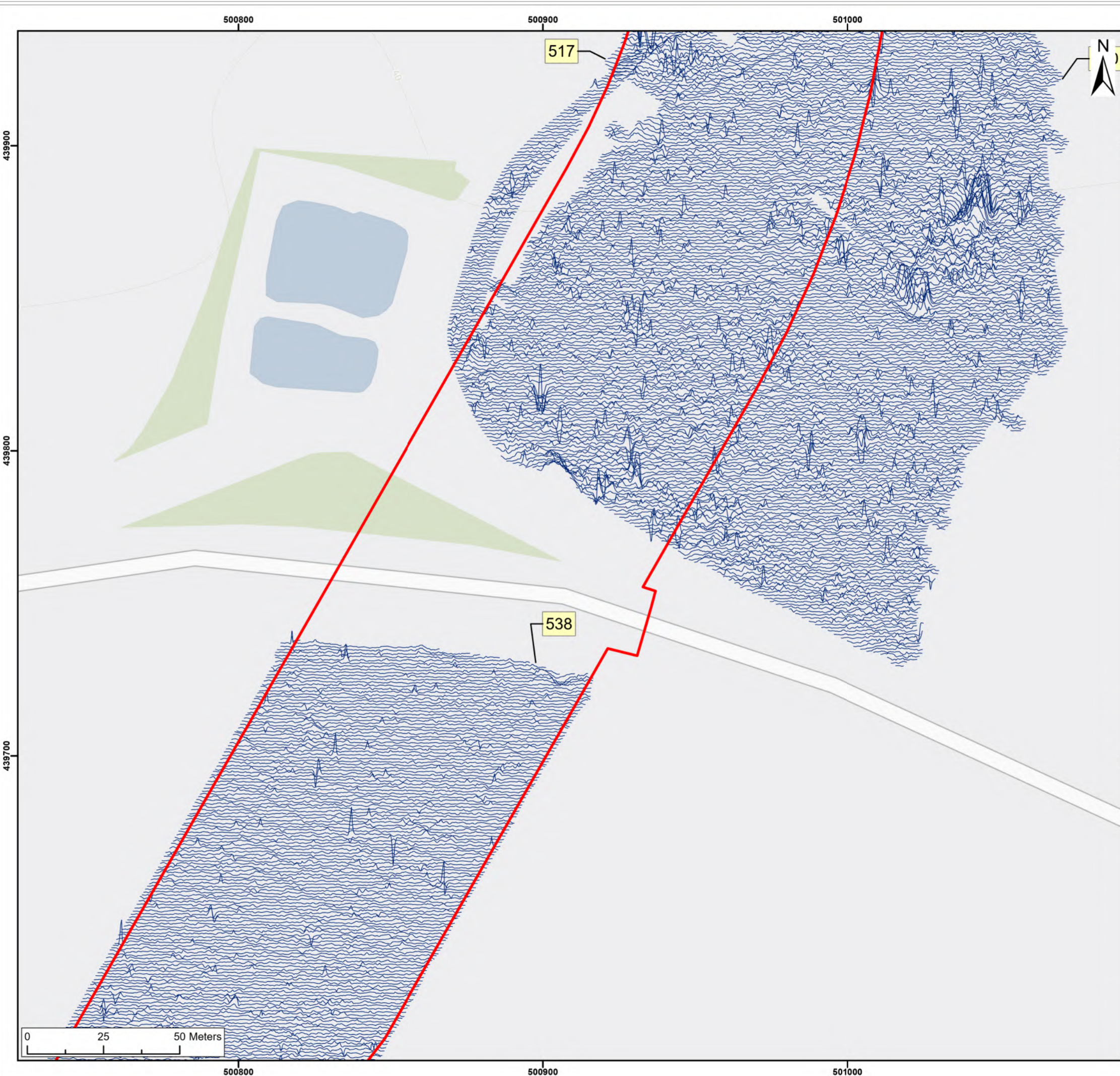


SX	P07	18/07/2024	Draft	SO	AG	JL
SUI	REV	DATE	DESCRIPTION	DRW	CHK	APR

Title:
 Archive XY Trace Plot:
 498, 496, 517, 520

Figure:22-7-194	Drawing No: PB2340-RHD-ZZ-ZZ-DR-Z-0194	
Co-ordinate system: British National Grid	Page Size: A3	Scale: 1:1,250
Project: Dogger Bank South Offshore Wind Farms	Report: Archaeological Geophysical Survey Report	





Legend:

Onshore Development Area

50nT

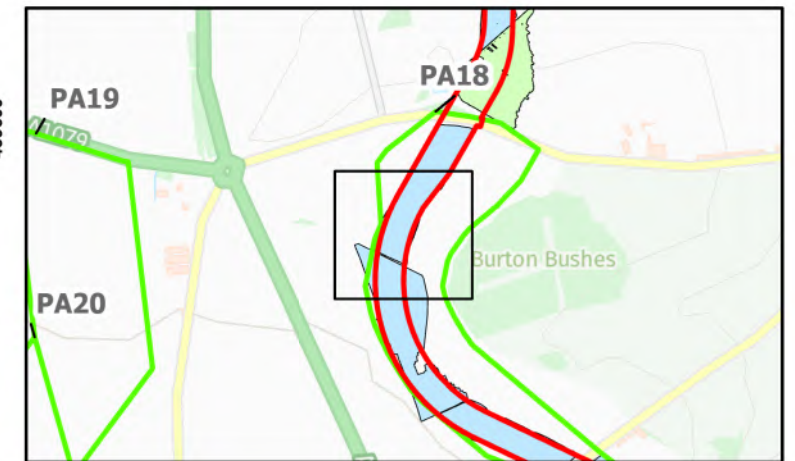
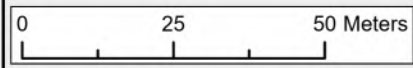
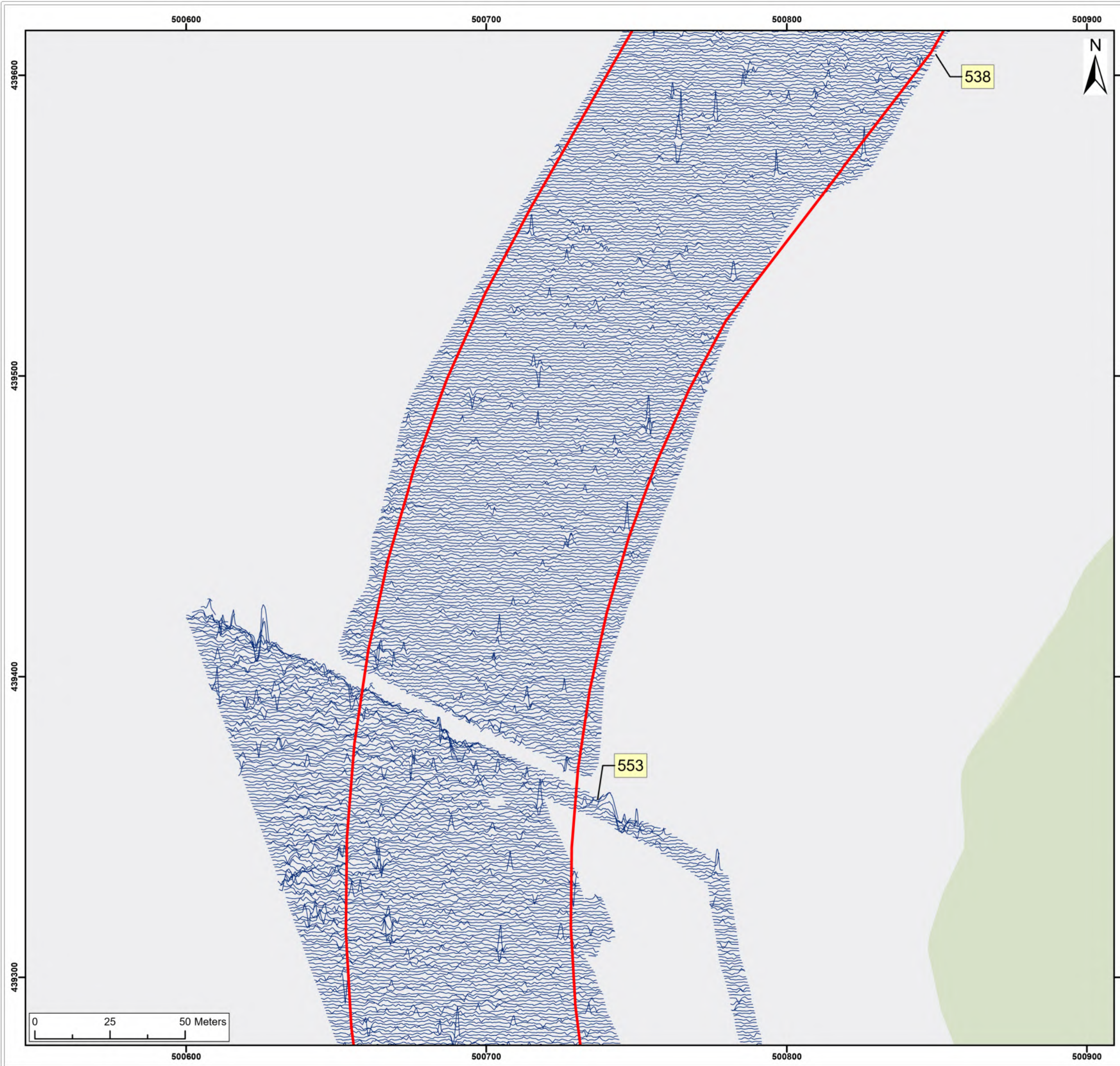
-50nT

SX	P07	18/07/2024	Draft	SO	AG	JL
SUI	REV	DATE	DESCRIPTION	DRW	CHK	APR

Title: Archive XY Trace Plot:
520, 538

Figure:22-7-195	Drawing No: PB2340-RHD-ZZ-ZZ-DR-Z-0195	
Co-ordinate system: British National Grid	Page Size: A3	Scale: 1:1,250
Project: Dogger Bank South Offshore Wind Farms	Report: Archaeological Geophysical Survey Report	





Legend:

Onshore Development Area

50nT

-50nT

SX	P07	18/07/2024	Draft	SO	AG	JL
SUI	REV	DATE	DESCRIPTION	DRW	CHK	APR

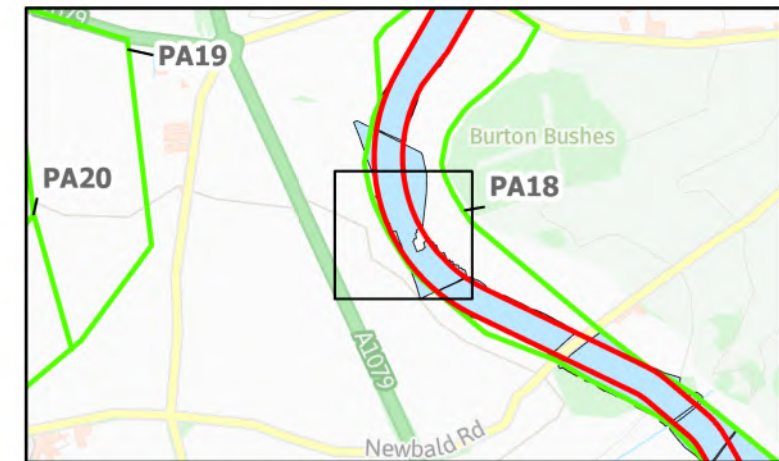
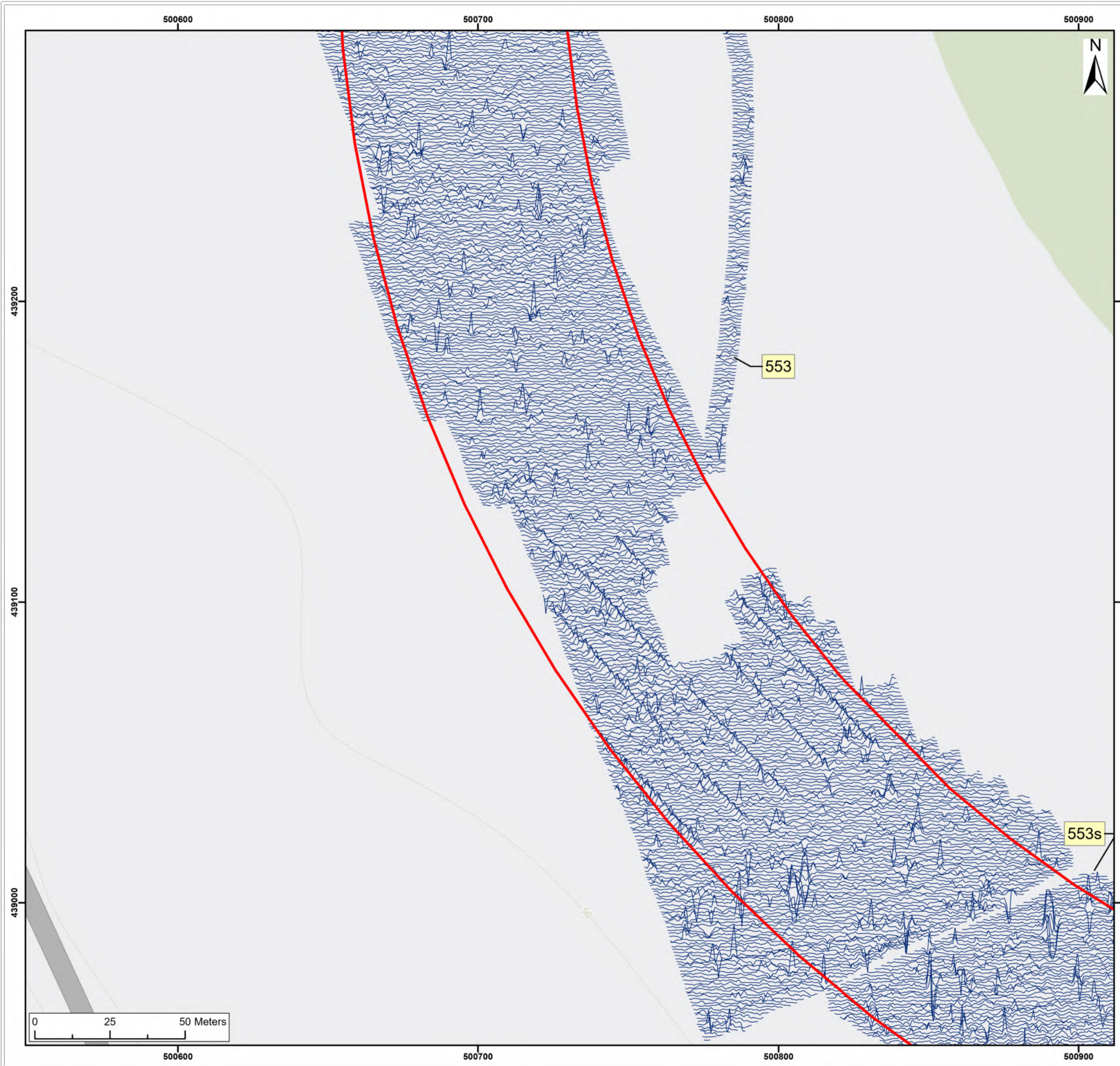
Title: Archive XY Trace Plot:
538, 553

Figure:22-7-196 Drawing No: PB2340-RHD-ZZ-ZZ-DR-Z-0196

Co-ordinate system: British National Grid	Page Size: A3	Scale: 1:1,250
--	------------------	-------------------

Project: Dogger Bank South Offshore Wind Farms	Report: Archaeological Geophysical Survey Report
--	--





Legend:
 Onshore Development Area

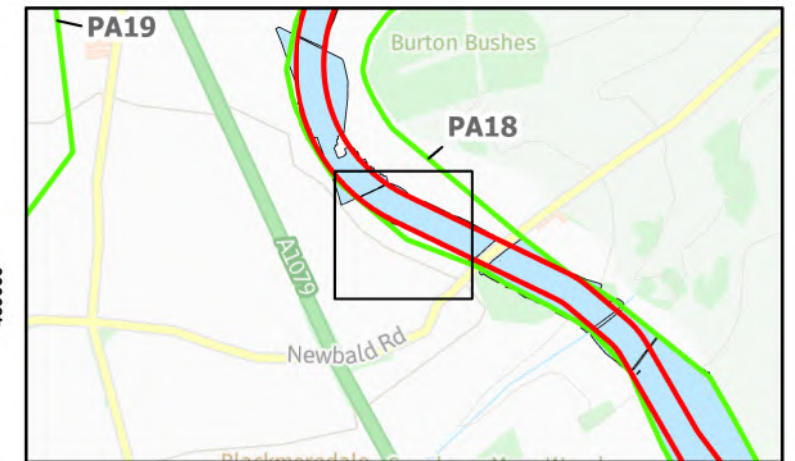
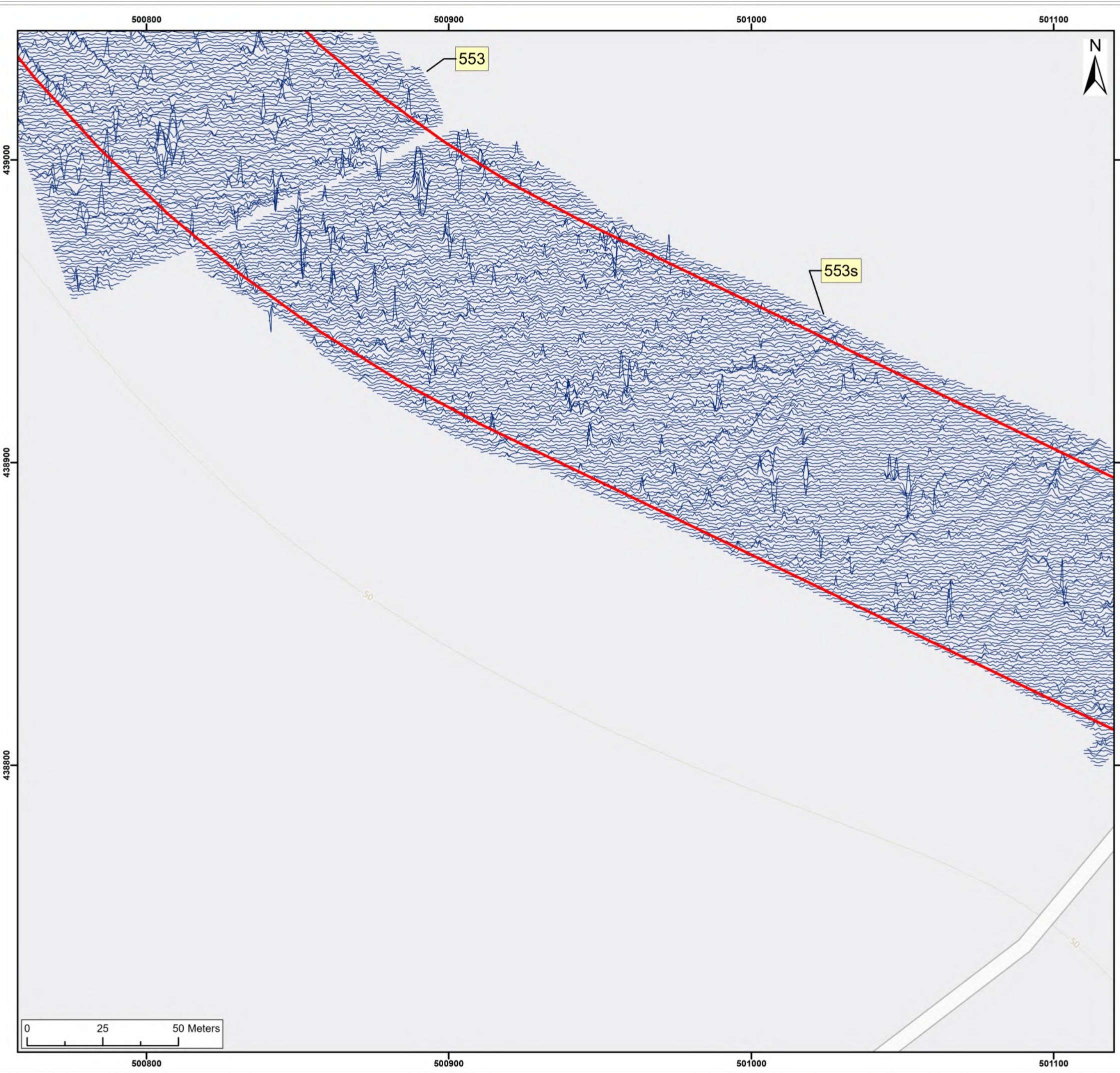
50nT
 -50nT

SX	P07	18/07/2024	Draft	SO	AG	JL
SUI	REV	DATE	DESCRIPTION	DRW	CHK	APR

Title:
 Archive XY Trace Plot:
 553

Figure:22-7-197	Drawing No: PB2340-RHD-ZZ-ZZ-DR-Z-0197	
Co-ordinate system: British National Grid	Page Size: A3	Scale: 1:1,250
Project: Dogger Bank South Offshore Wind Farms	Report: Archaeological Geophysical Survey Report	





Legend:

Onshore Development Area

50nT

-50nT

SX	P07	18/07/2024	Draft		SO	AG	JL
SUI	REV	DATE	DESCRIPTION		DRW	CHK	APR

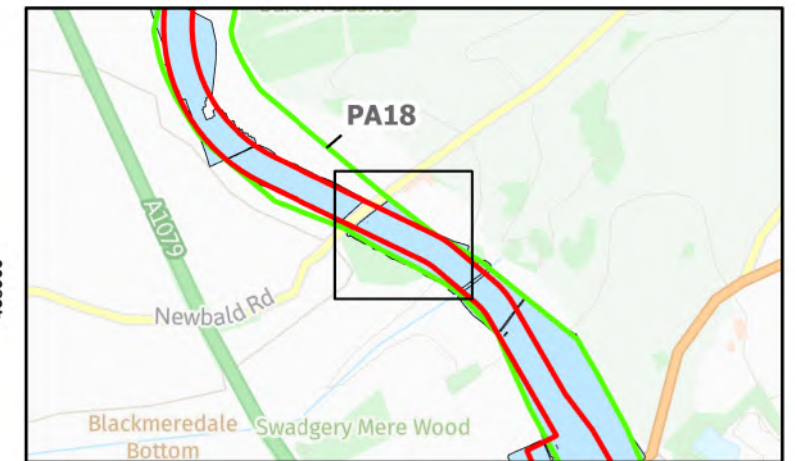
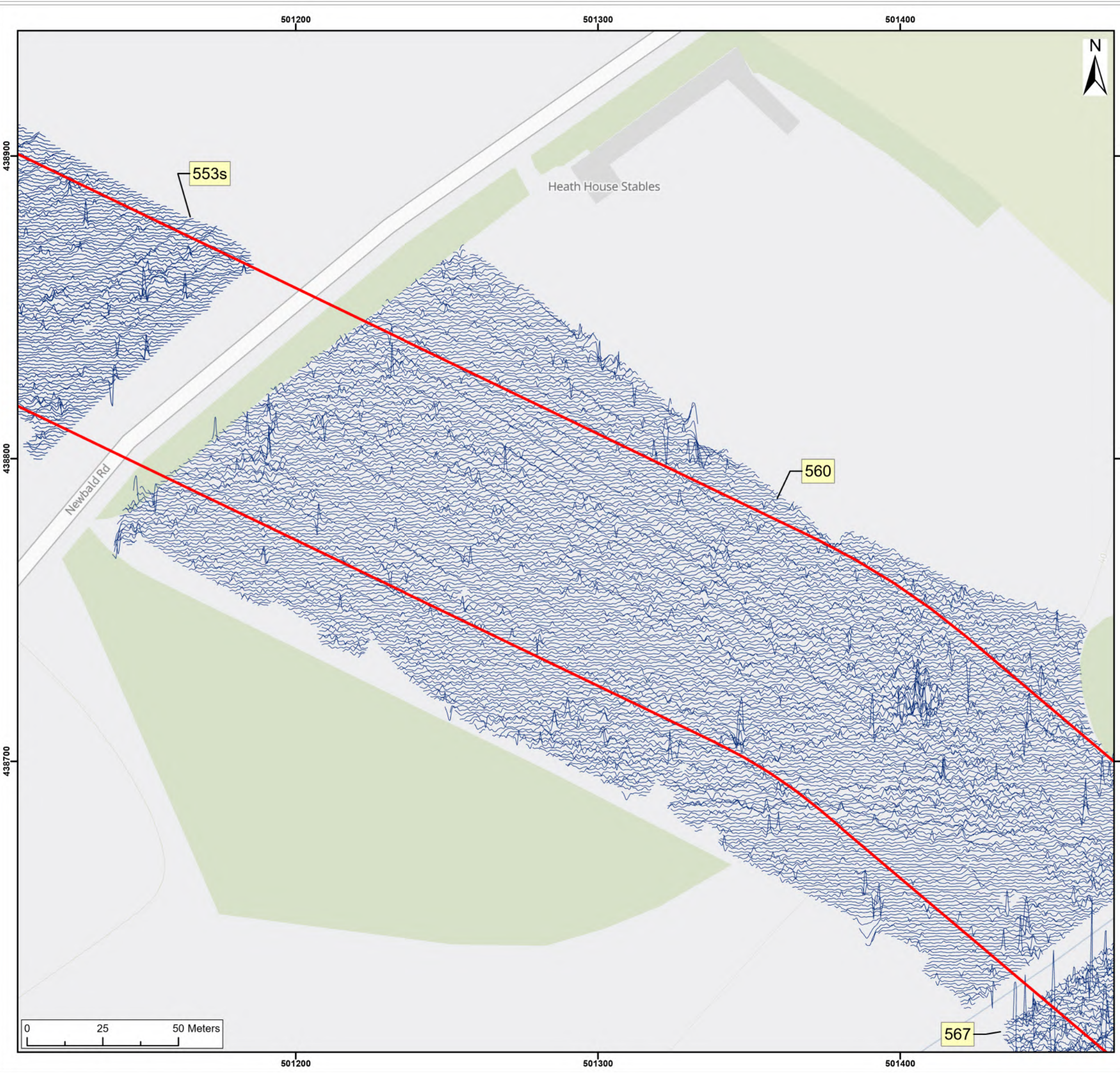
Title: Archive XY Trace Plot:
553s

Figure:22-7-198 Drawing No: PB2340-RHD-ZZ-ZZ-DR-Z-0198

Co-ordinate system: British National Grid	Page Size: A3	Scale: 1:1,250
--	------------------	-------------------

Project: Dogger Bank South Offshore Wind Farms	Report: Archaeological Geophysical Survey Report
--	--





Legend:

Onshore Development Area

50nT

-50nT

SX	P07	18/07/2024	Draft	SO	AG	JL
SUI	REV	DATE	DESCRIPTION	DRW	CHK	APR

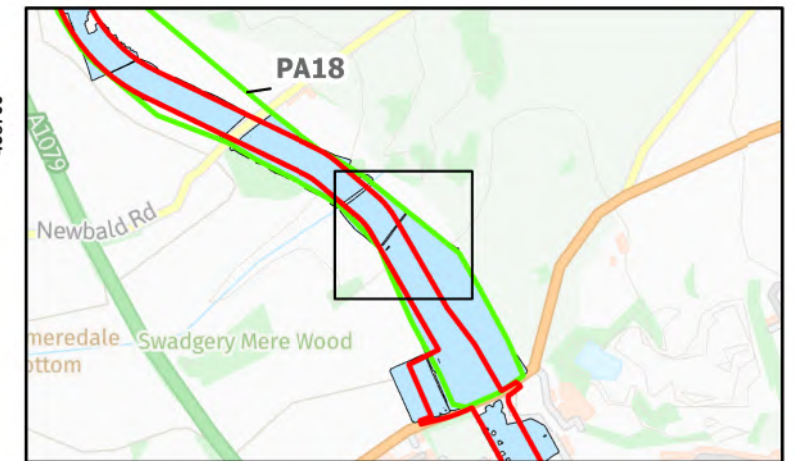
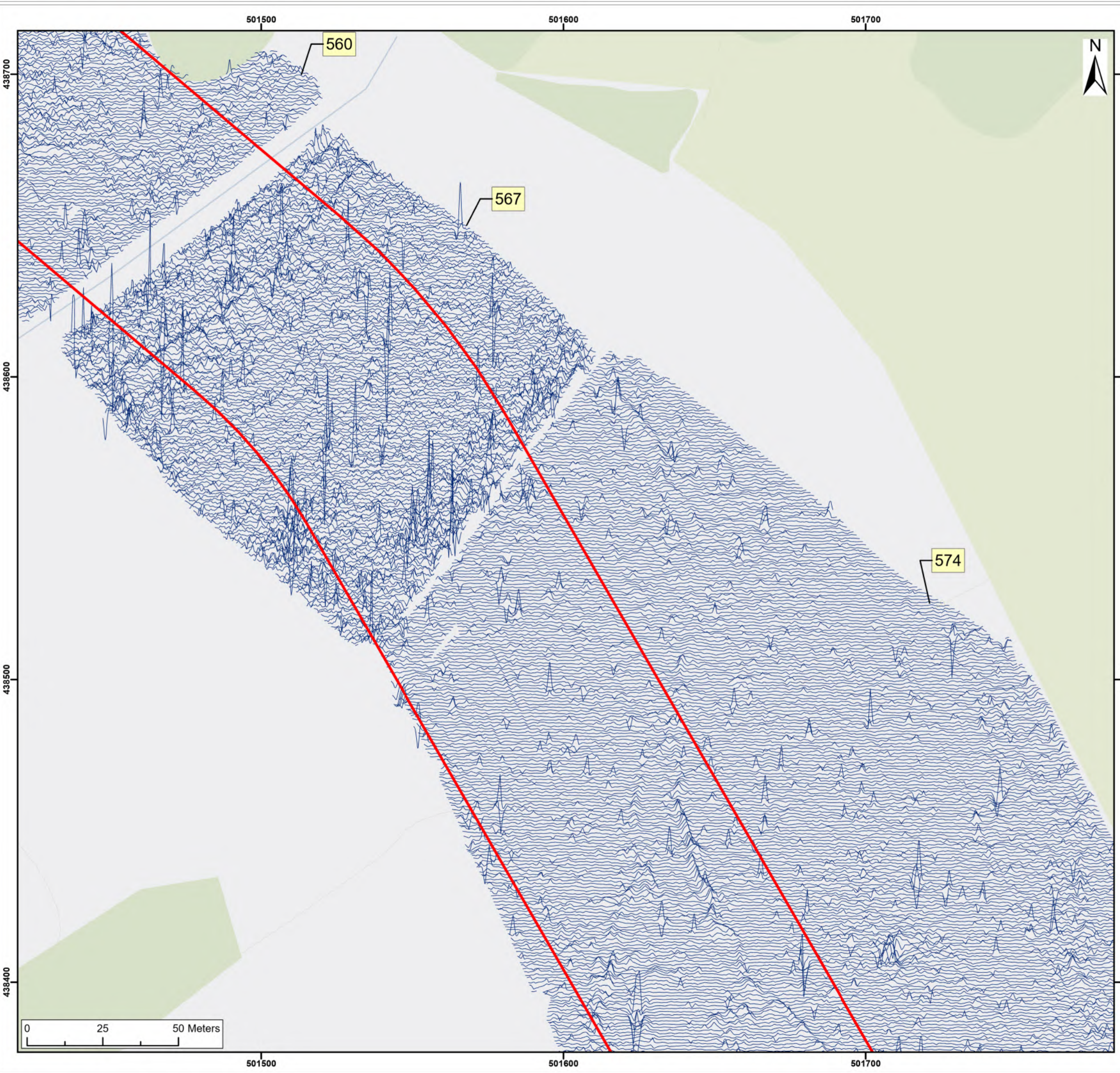
Title: Archive XY Trace Plot:
553s, 560

Figure:22-7-199 Drawing No: PB2340-RHD-ZZ-ZZ-DR-Z-0199

Co-ordinate system: British National Grid Page Size: A3 Scale: 1:1,250

Project: Dogger Bank South Offshore Wind Farms Report: Archaeological Geophysical Survey Report





Legend:
 Onshore Development Area



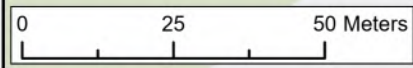
SX	P07	18/07/2024	Draft	SO	AG	JL
SUI	REV	DATE	DESCRIPTION	DRW	CHK	APR

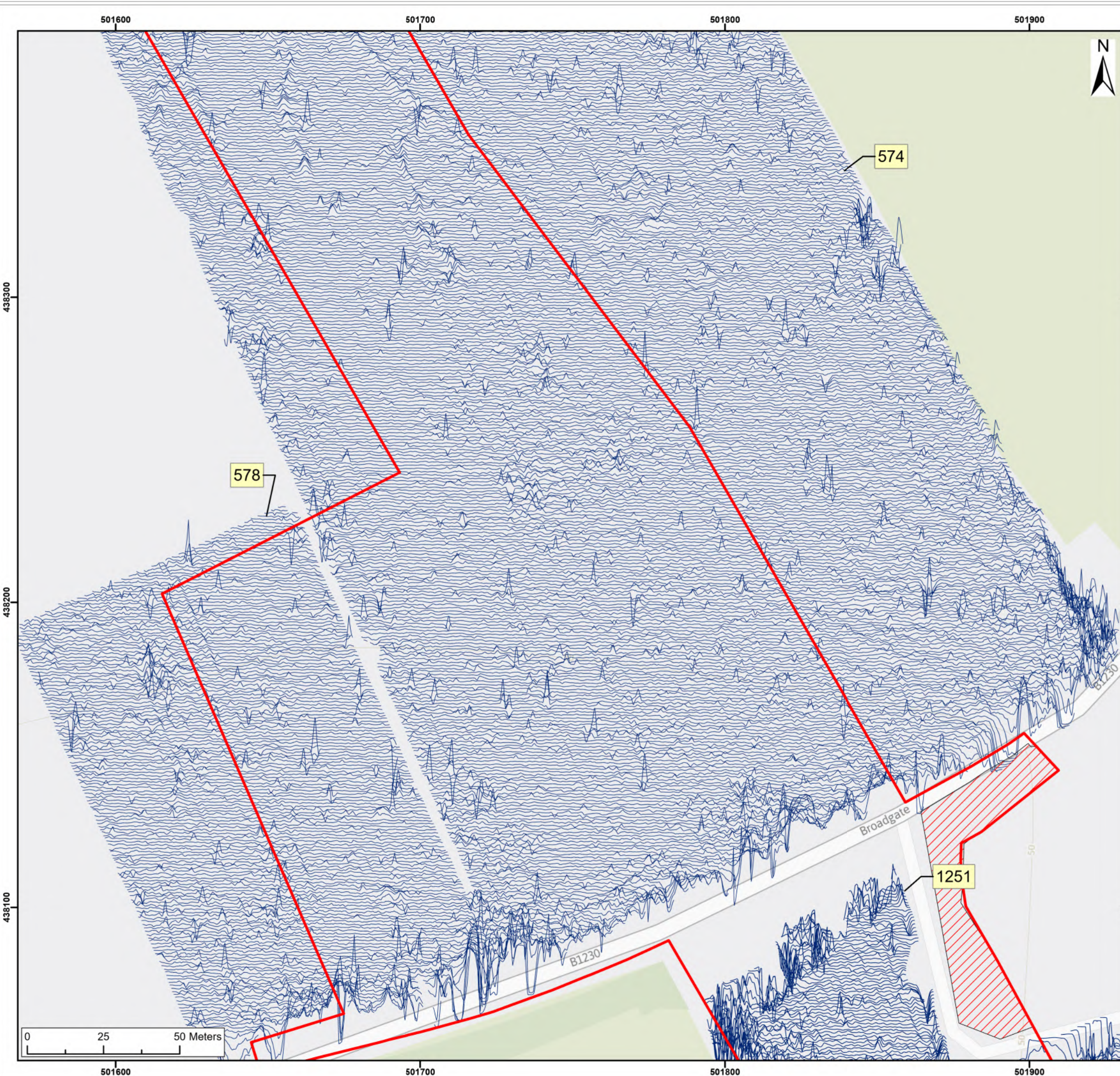
Title:
 Archive XY Trace Plot:
 567, 567

Figure:22-7-200 Drawing No: PB2340-RHD-ZZ-ZZ-DR-Z-0200

Co-ordinate system: British National Grid	Page Size: A3	Scale: 1:1,250
--	------------------	-------------------

Project: Dogger Bank South Offshore Wind Farms	Report: Archaeological Geophysical Survey Report
--	--





Legend:

- Onshore Development Area
- Unsuitable



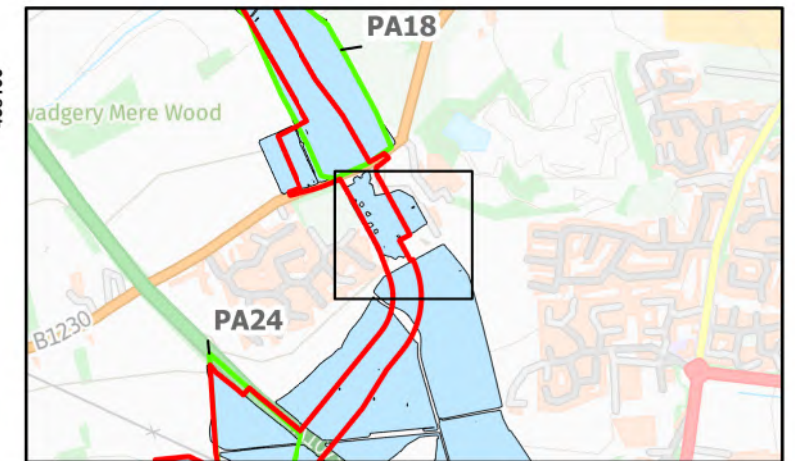
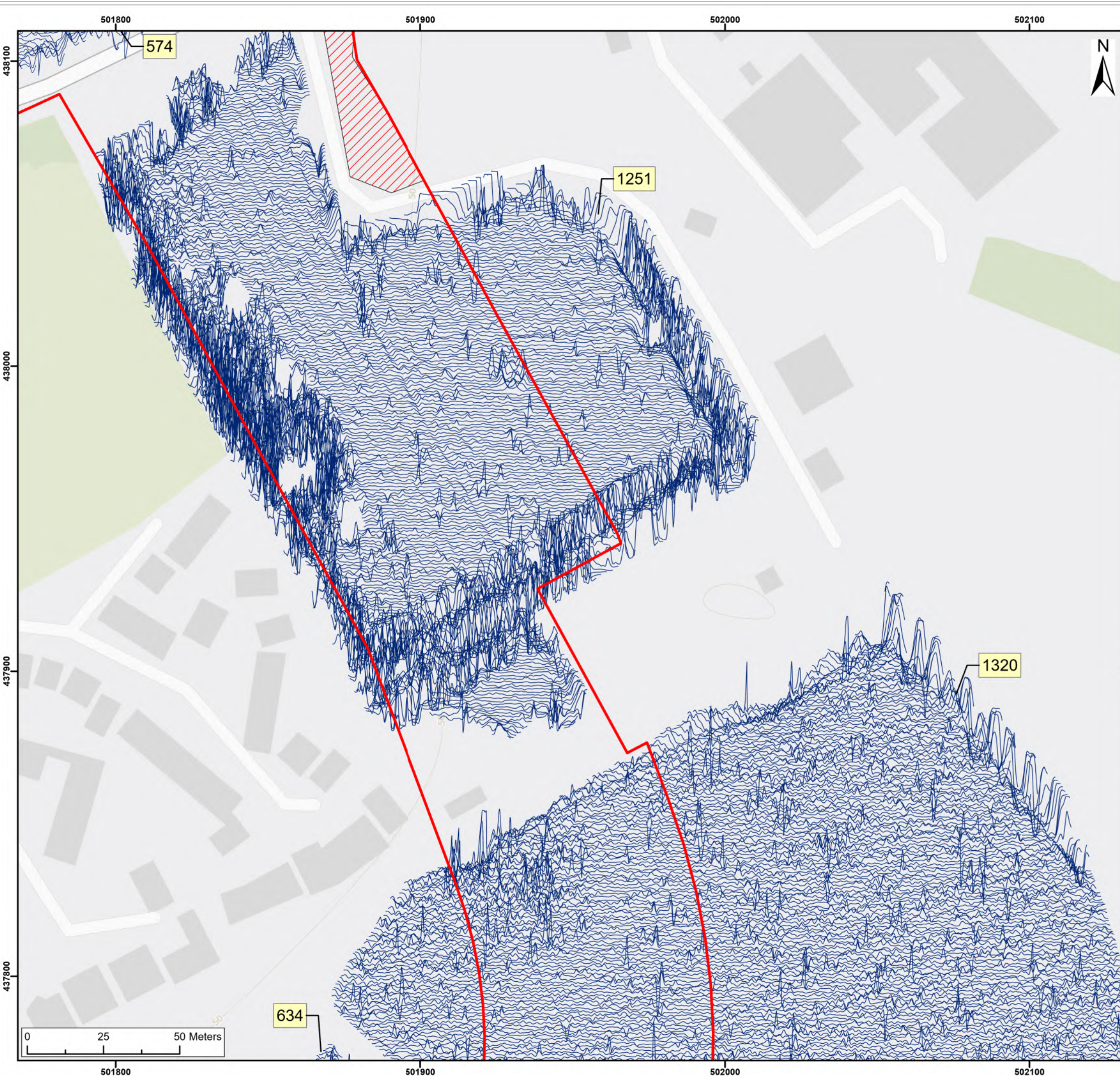
SX	P07	18/07/2024	Draft	SO	AG	JL
SUI	REV	DATE	DESCRIPTION	DRW	CHK	APR

Title: Archive XY Trace Plot:
574, 578, 1251

Figure: 22-7-201 Drawing No: PB2340-RHD-ZZ-ZZ-DR-Z-0201

Co-ordinate system: British National Grid	Page Size: A3	Scale: 1:1,250
Project: Dogger Bank South Offshore Wind Farms	Report: Archaeological Geophysical Survey Report	





Legend:

- Onshore Development Area
- Unsuitable



SX	P07	18/07/2024	Draft	SO	AG	JL
SUI	REV	DATE	DESCRIPTION	DRW	CHK	APR

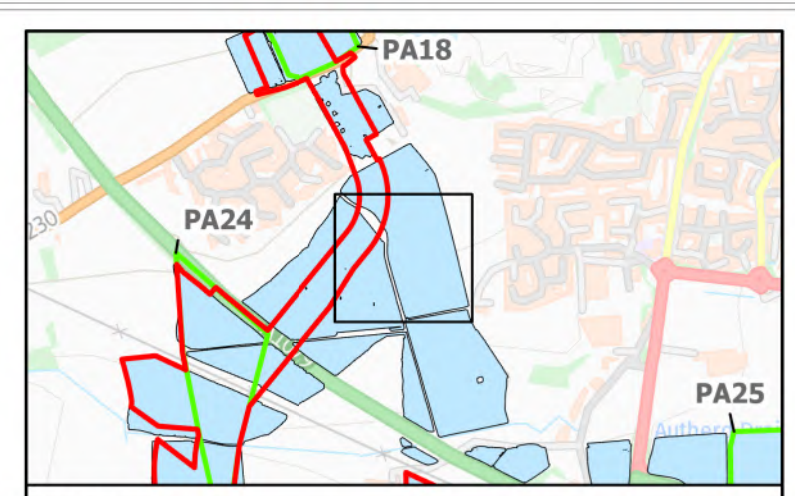
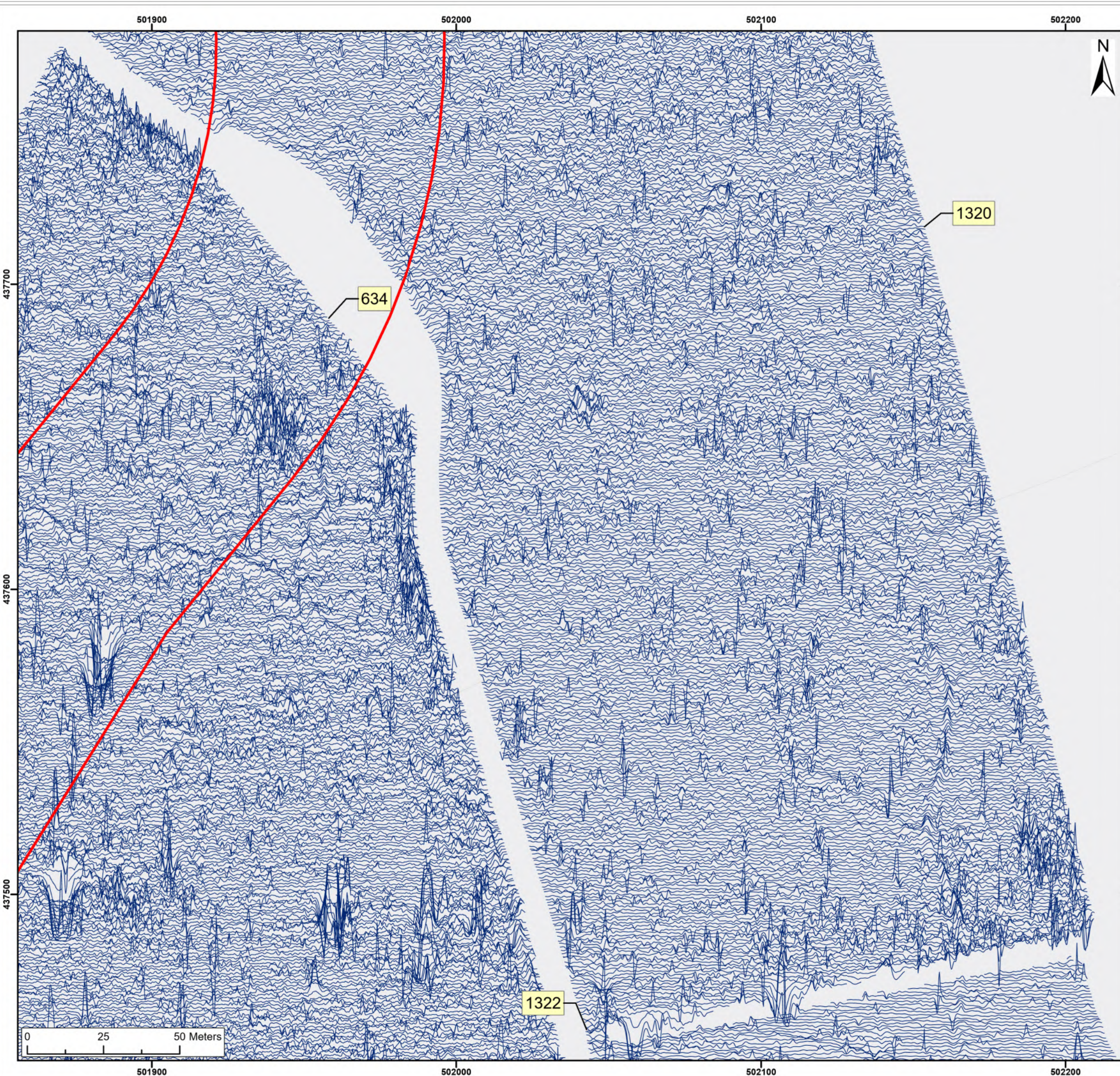
Title: Archive XY Trace Plot:
1251, 1320

Figure: 22-7-202 Drawing No: PB2340-RHD-ZZ-ZZ-DR-Z-0202

Co-ordinate system: British National Grid	Page Size: A3	Scale: 1:1,250
--	------------------	-------------------

Project: Dogger Bank South Offshore Wind Farms	Report: Archaeological Geophysical Survey Report
--	--





Legend:
 Onshore Development Area




SX	P07	18/07/2024	Draft	SO	AG	JL
SUI	REV	DATE	DESCRIPTION	DRW	CHK	APR

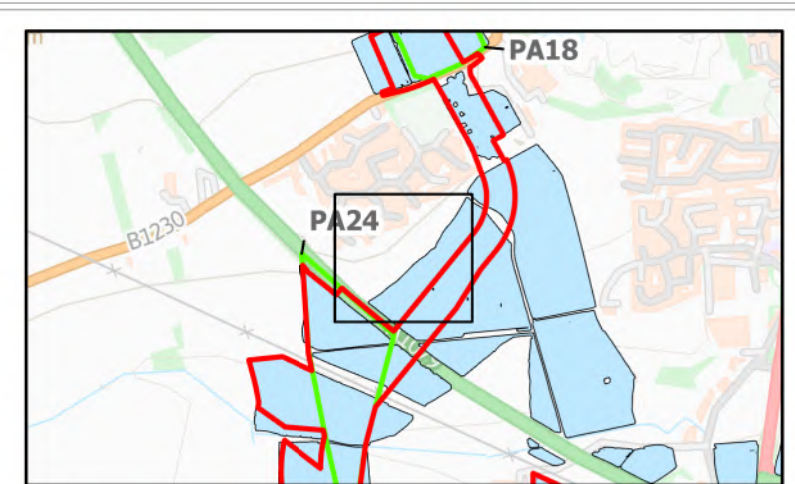
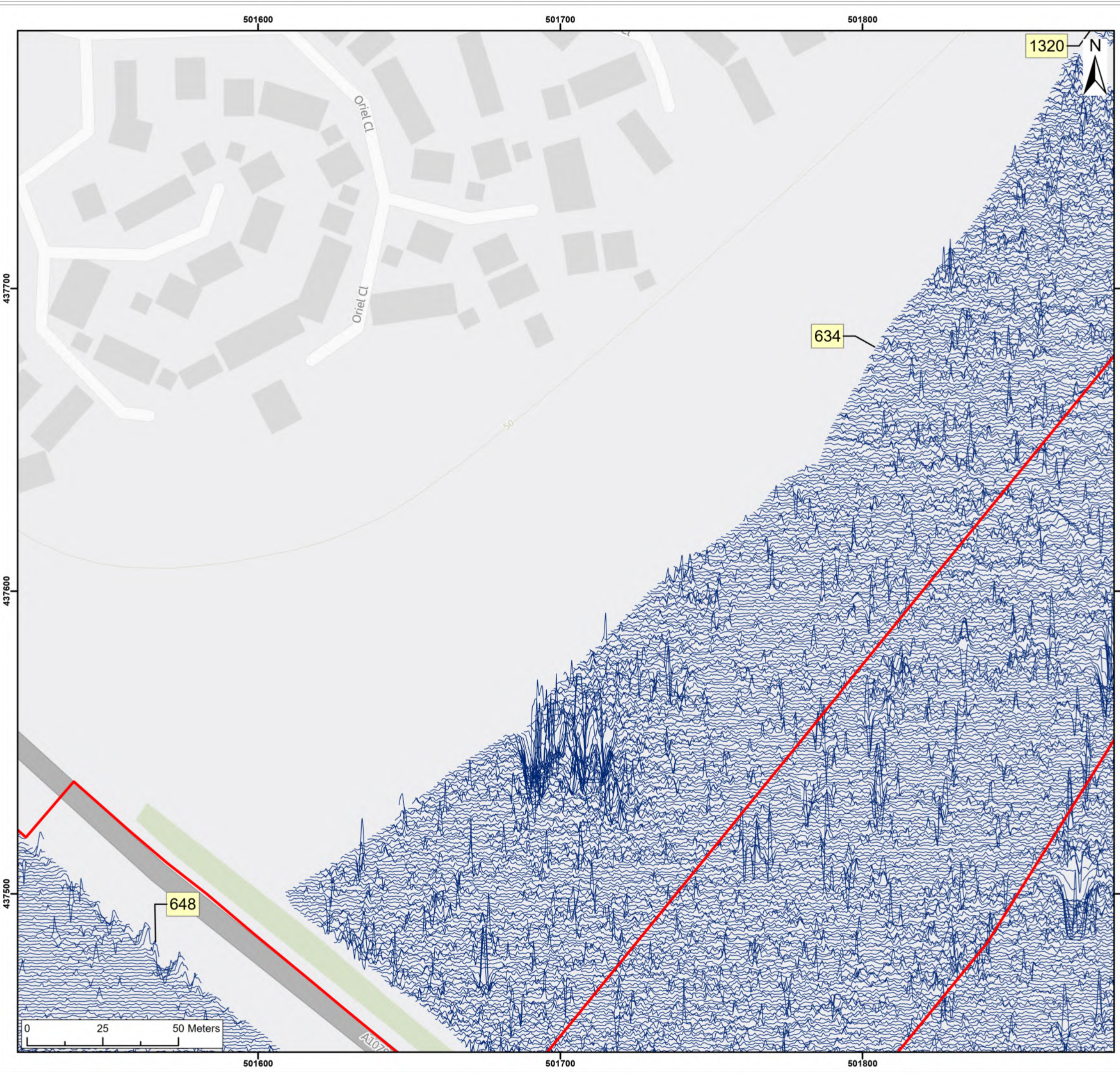
Title:
 Archive XY Trace Plot:
 0155, 634

Figure:22-7-203 Drawing No: PB2340-RHD-ZZ-ZZ-DR-Z-0203

Co-ordinate system: British National Grid Page Size: A3 Scale: 1:1,250

Project: Dogger Bank South Offshore Wind Farms Report: Archaeological Geophysical Survey Report





Legend:

Onshore Development Area

50nT

-50nT

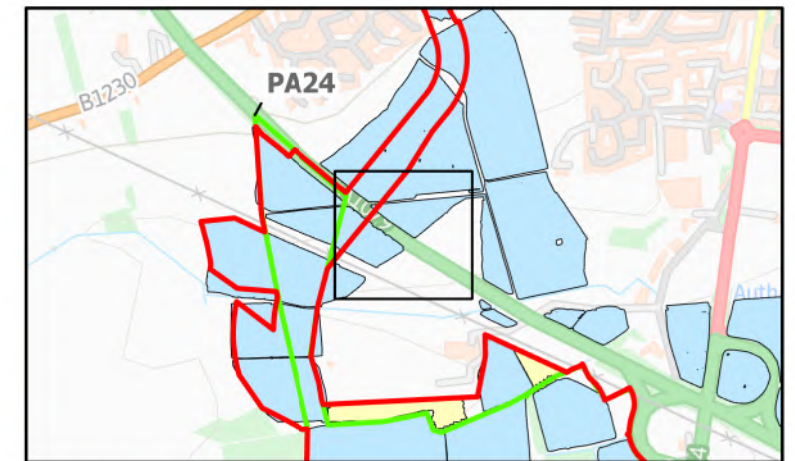
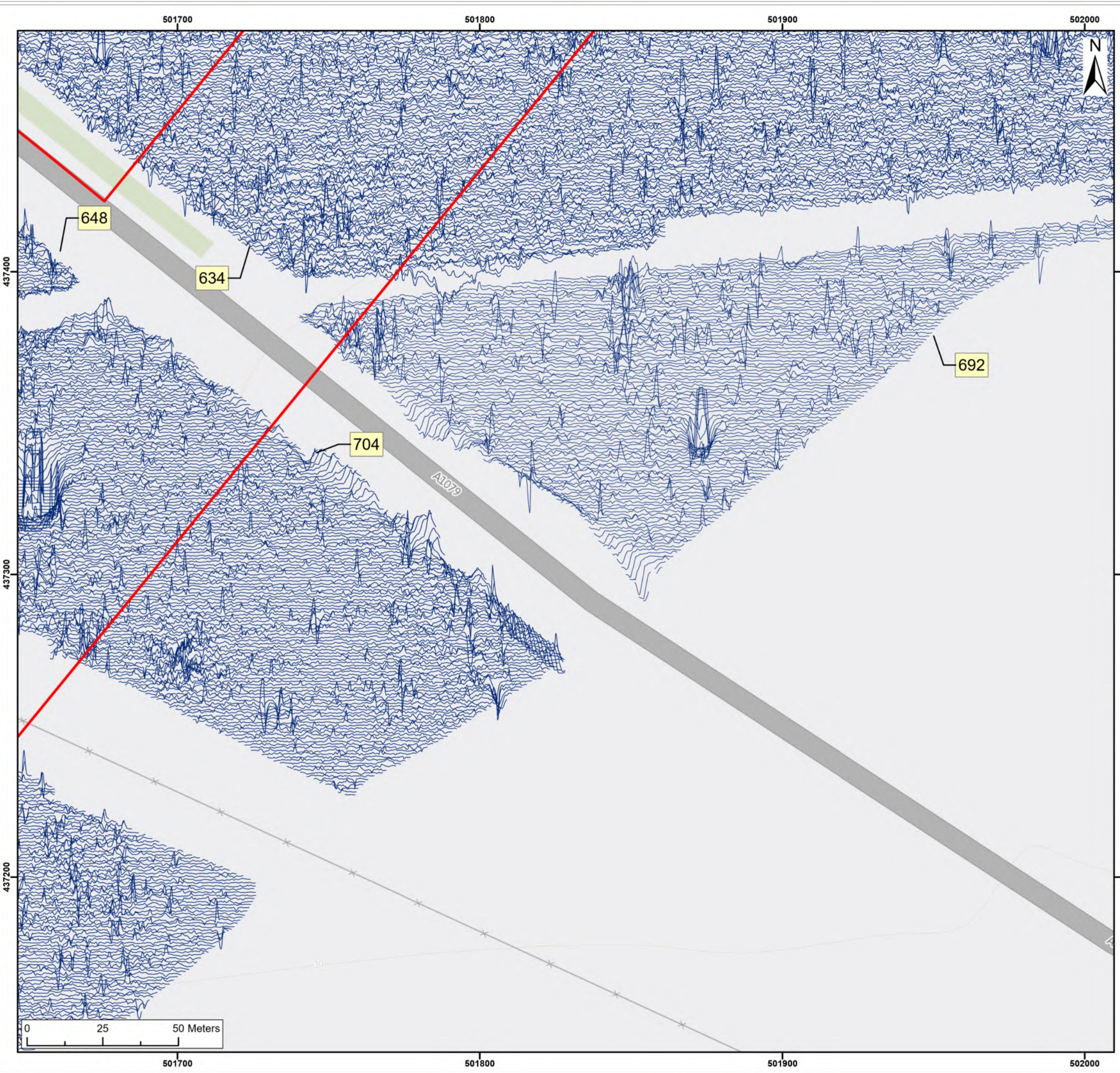
SX	P07	18/07/2024	Draft	SO	AG	JL
SUI	REV	DATE	DESCRIPTION	DRW	CHK	APR

Title:

Archive XY Trace Plot:
634, 648

Figure:22-7-204	Drawing No: PB2340-RHD-ZZ-ZZ-DR-Z-0204	
Co-ordinate system: British National Grid	Page Size: A3	Scale: 1:1,250
Project: Dogger Bank South Offshore Wind Farms	Report: Archaeological Geophysical Survey Report	





Legend:
 Onshore Development Area

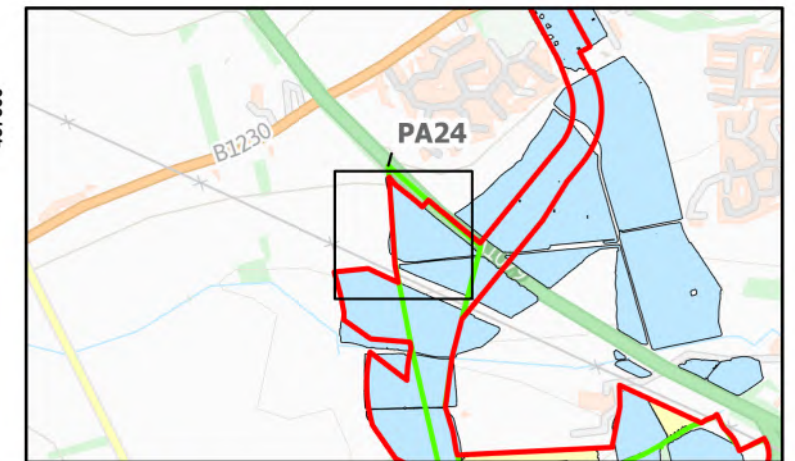
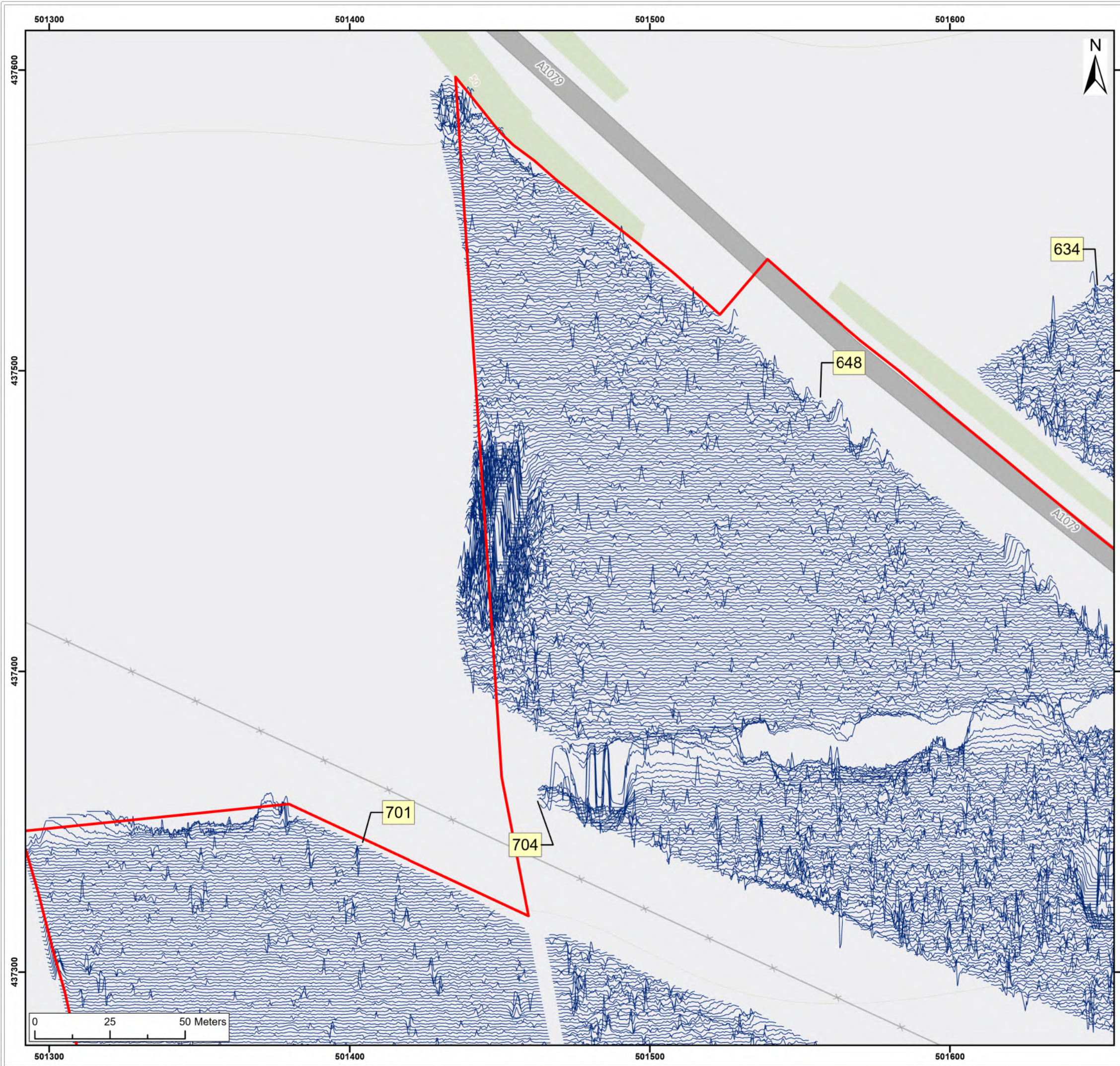
50nT
 -50nT

SX	P07	18/07/2024	Draft	SO	AG	JL
SUI	REV	DATE	DESCRIPTION	DRW	CHK	APR

Title:
 Archive XY Trace Plot:
 634, 648, 692, 704

Figure:22-7-205	Drawing No: PB2340-RHD-ZZ-ZZ-DR-Z-0205	
Co-ordinate system: British National Grid	Page Size: A3	Scale: 1:1,250
Project: Dogger Bank South Offshore Wind Farms	Report: Archaeological Geophysical Survey Report	





Legend:

Onshore Development Area

50nT


-50nT

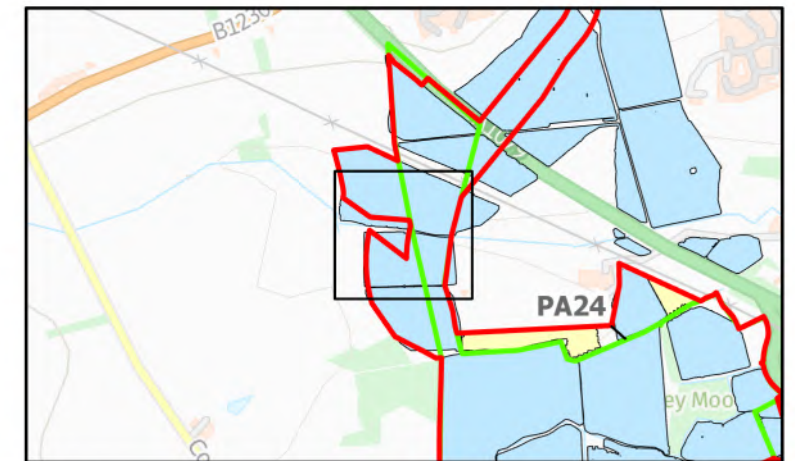
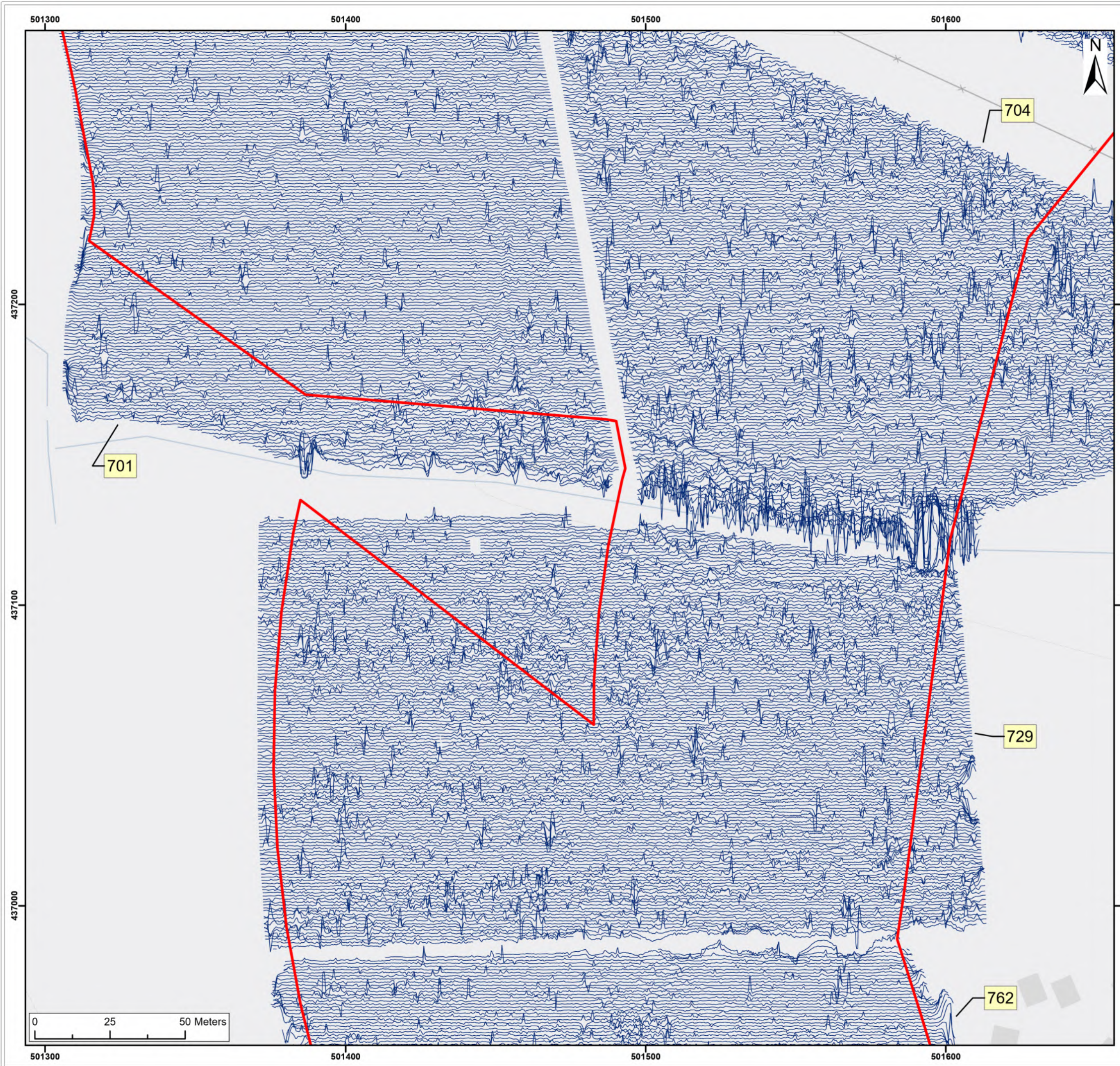
SX	P07	18/07/2024	Draft		SO	AG	JL
SUI	REV	DATE	DESCRIPTION		DRW	CHK	APR

Title:

Archive XY Trace Plot:
648, 692, 704, 701

Figure:22-7-206	Drawing No: PB2340-RHD-ZZ-ZZ-DR-Z-0206	
Co-ordinate system: British National Grid	Page Size: A3	Scale: 1:1,250
Project: Dogger Bank South Offshore Wind Farms	Report: Archaeological Geophysical Survey Report	





Legend:
 Onshore Development Area



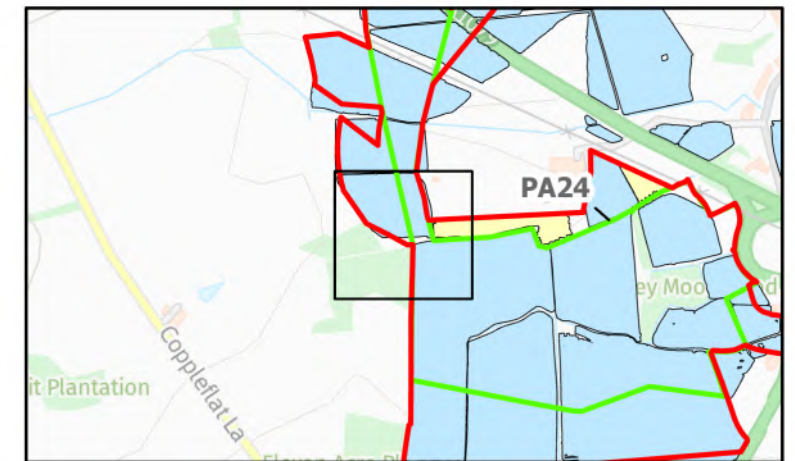
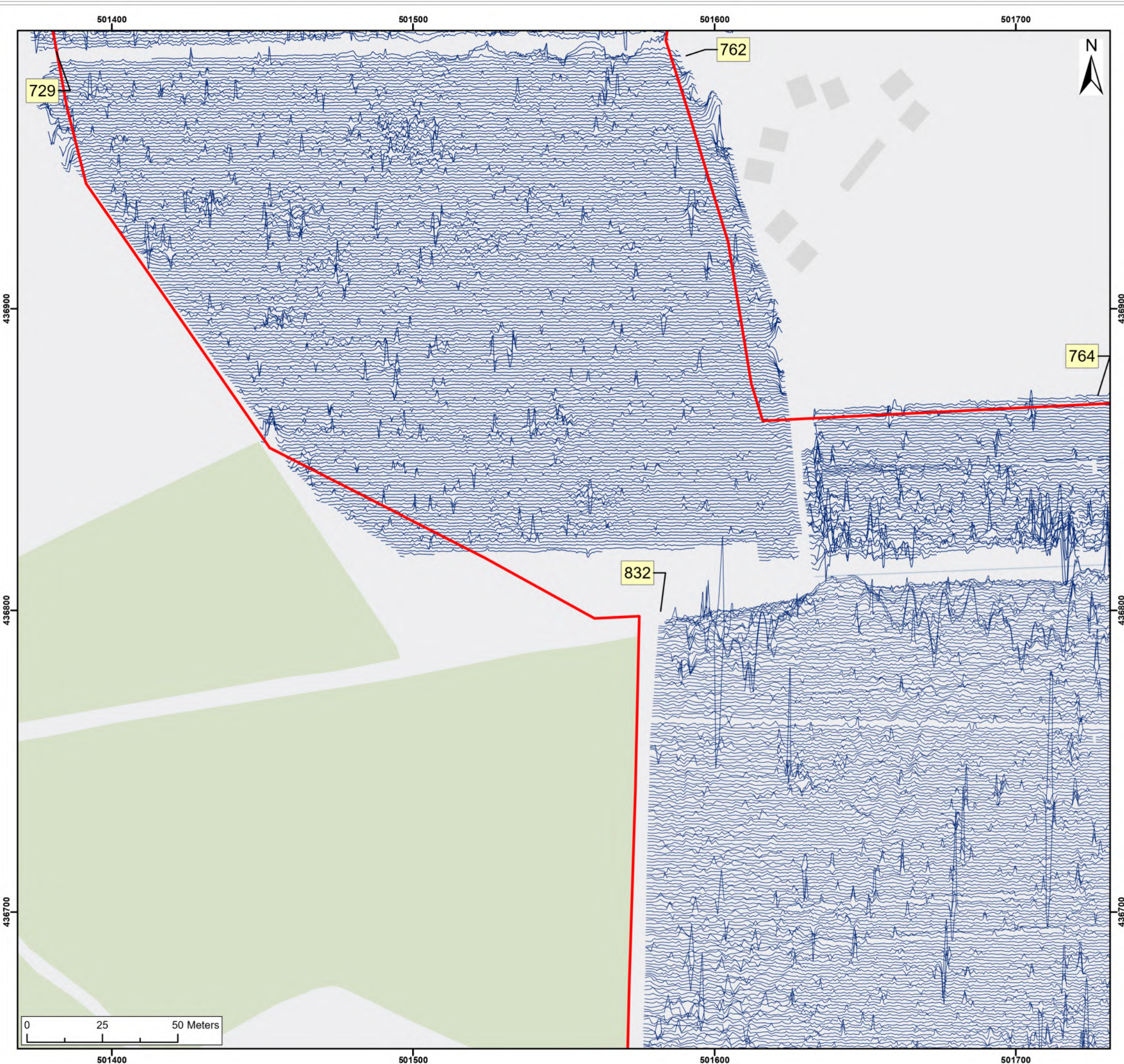
SX	P07	18/07/2024	Draft		SO	AG	JL
SUI	REV	DATE	DESCRIPTION		DRW	CHK	APR

Title:
 Archive XY Trace Plot:
 701, 704, 729

Figure:22-7-207 Drawing No: PB2340-RHD-ZZ-ZZ-DR-Z-0207

Co-ordinate system: British National Grid	Page Size: A3	Scale: 1:1,250
Project: Dogger Bank South Offshore Wind Farms	Report: Archaeological Geophysical Survey Report	





Legend:

Onshore Development Area

50nT

-50nT

SX	P07	18/07/2024	Draft			SO	AG	JL
SUI	REV	DATE	DESCRIPTION			DRW	CHK	APR

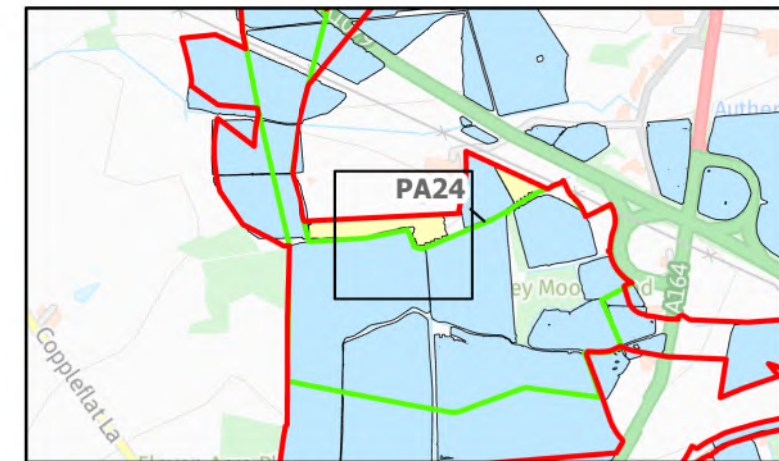
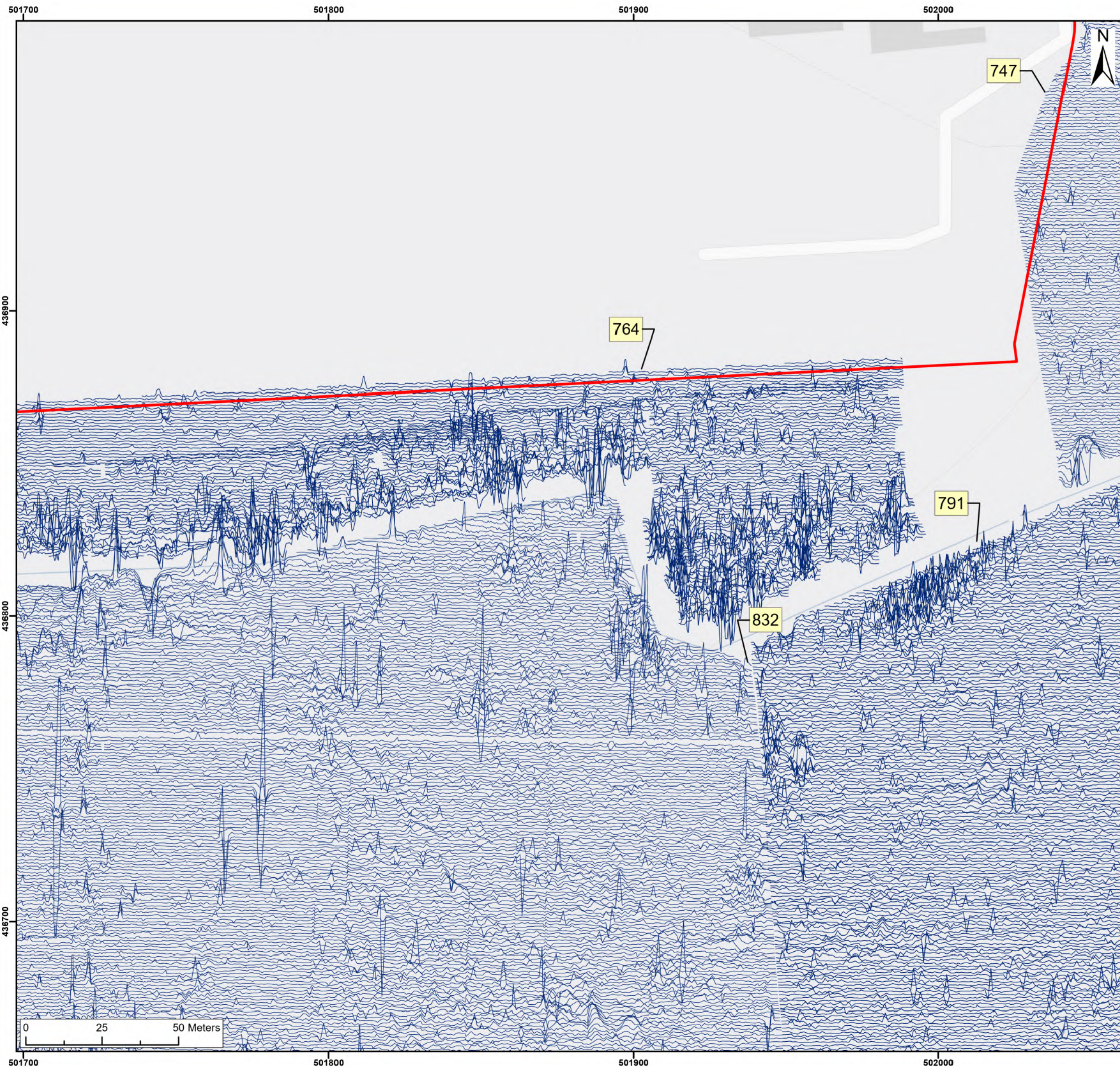
Title: Archive XY Trace Plot:
762, 764, 382

Figure: 22-7-208 Drawing No: PB2340-RHD-ZZ-ZZ-DR-Z-0208

Co-ordinate system: British National Grid	Page Size: A3	Scale: 1:1,250
--	------------------	-------------------

Project: Dogger Bank South Offshore Wind Farms	Report: Archaeological Geophysical Survey Report
--	--





Legend:
 Onshore Development Area

50nT
 -50nT

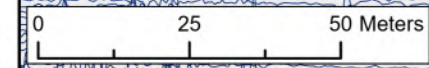
SX	P07	18/07/2024	Draft	SO	AG	JL
SUI	REV	DATE	DESCRIPTION	DRW	CHK	APR

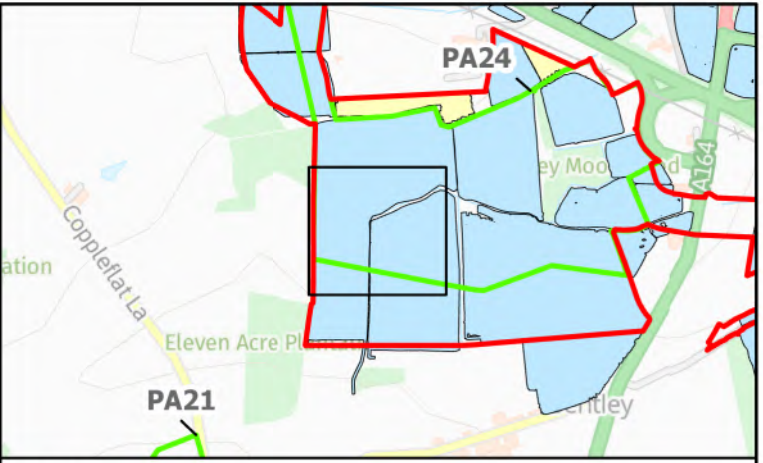
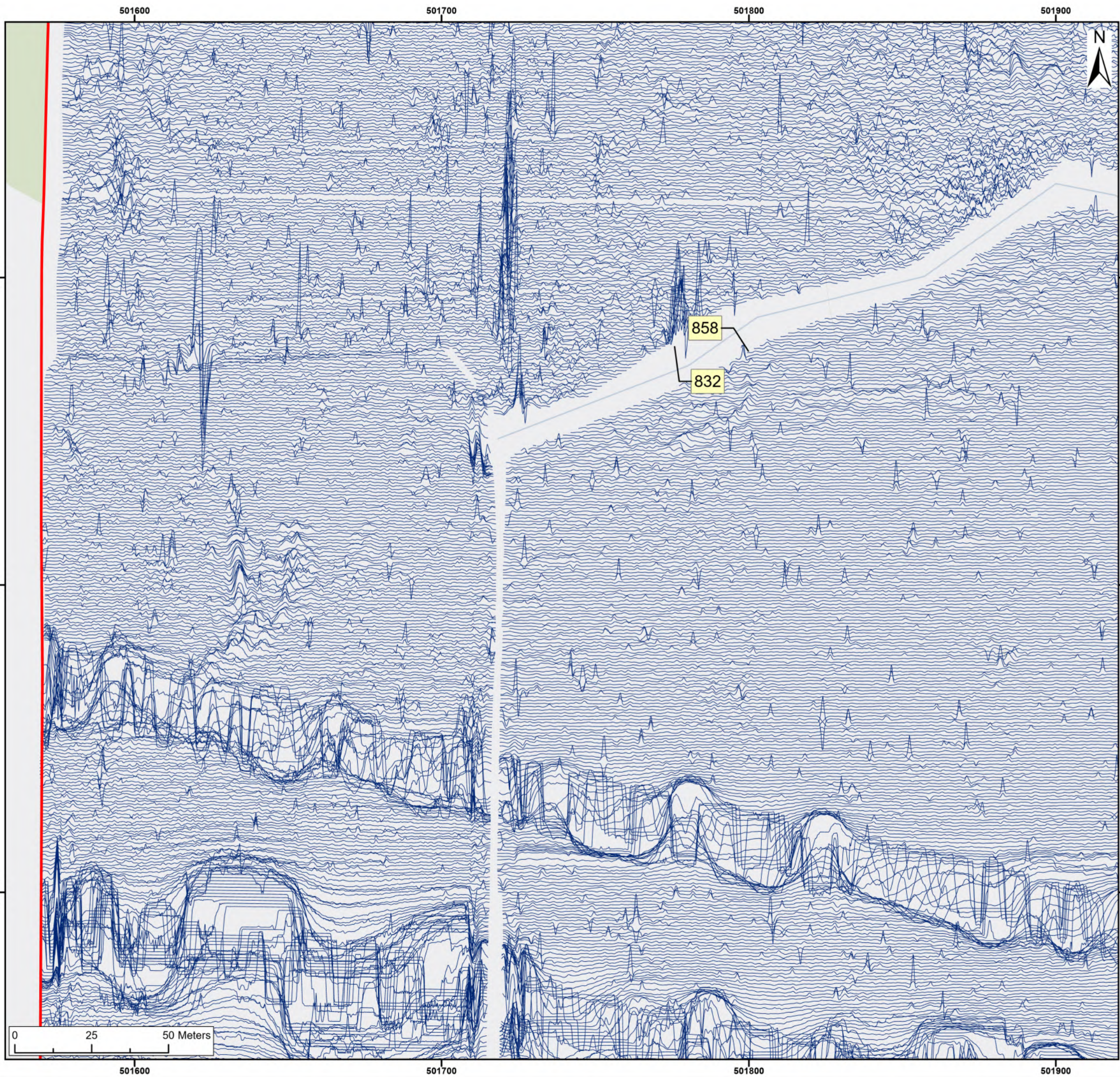
Title:
 Archive XY Trace Plot:
 764, 832, 791

Figure:22-7-209 Drawing No: PB2340-RHD-ZZ-ZZ-DR-Z-0209

Co-ordinate system: British National Grid
 Page Size: A3
 Scale: 1:1,250

Project: Dogger Bank South Offshore Wind Farms
 Report: Archaeological Geophysical Survey Report





Legend:
 Onshore Development Area

50nT
 -50nT

SX	P07	18/07/2024	Draft	SO	AG	JL
SUI	REV	DATE	DESCRIPTION	DRW	CHK	APR

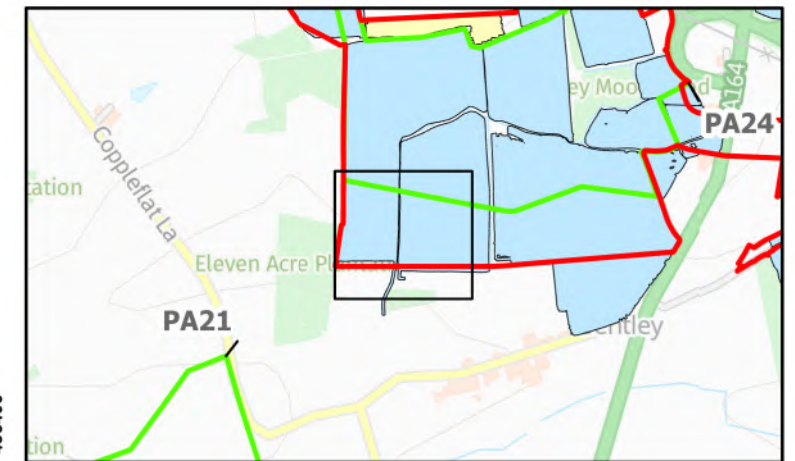
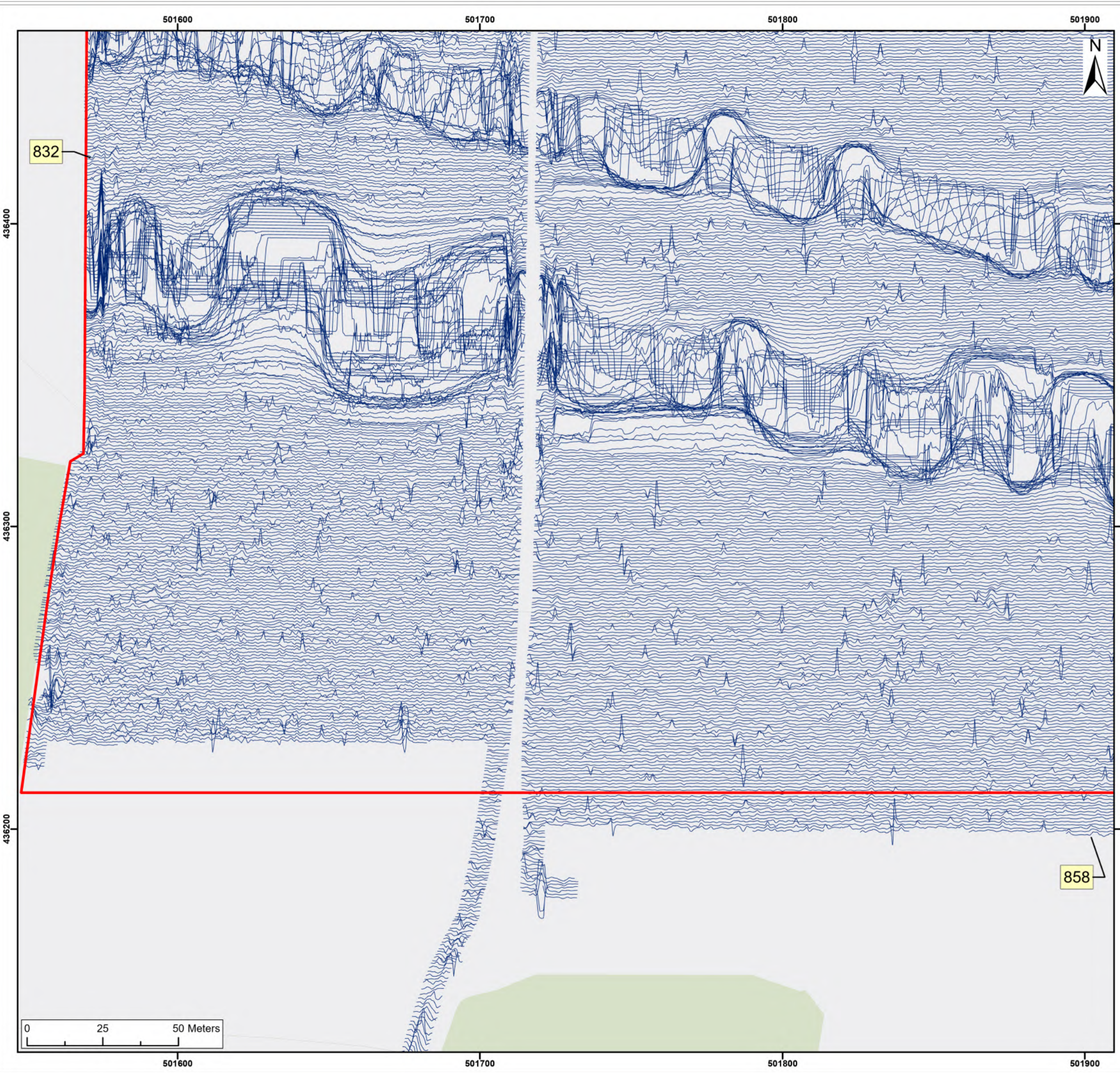
Title:
 Archive XY Trace Plot:
 832, 858

Figure:22-7-210 Drawing No: PB2340-RHD-ZZ-ZZ-DR-Z-0210

Co-ordinate system: British National Grid Page Size: A3 Scale: 1:1,250

Project: Dogger Bank South Offshore Wind Farms Report: Archaeological Geophysical Survey Report





Legend:
 Onshore Development Area

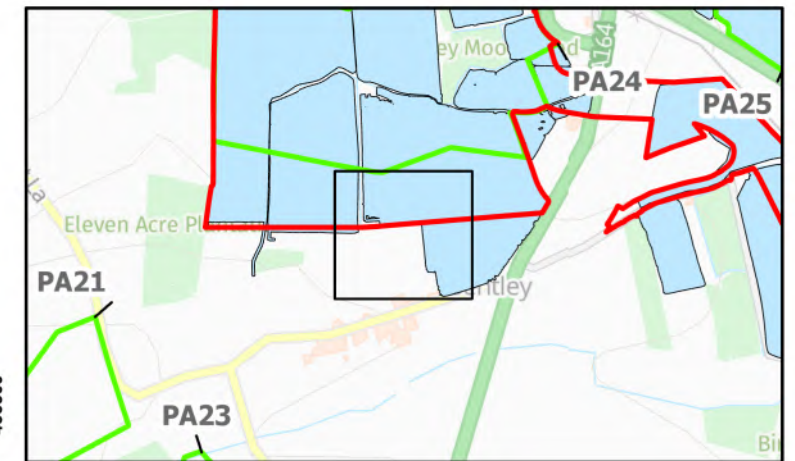
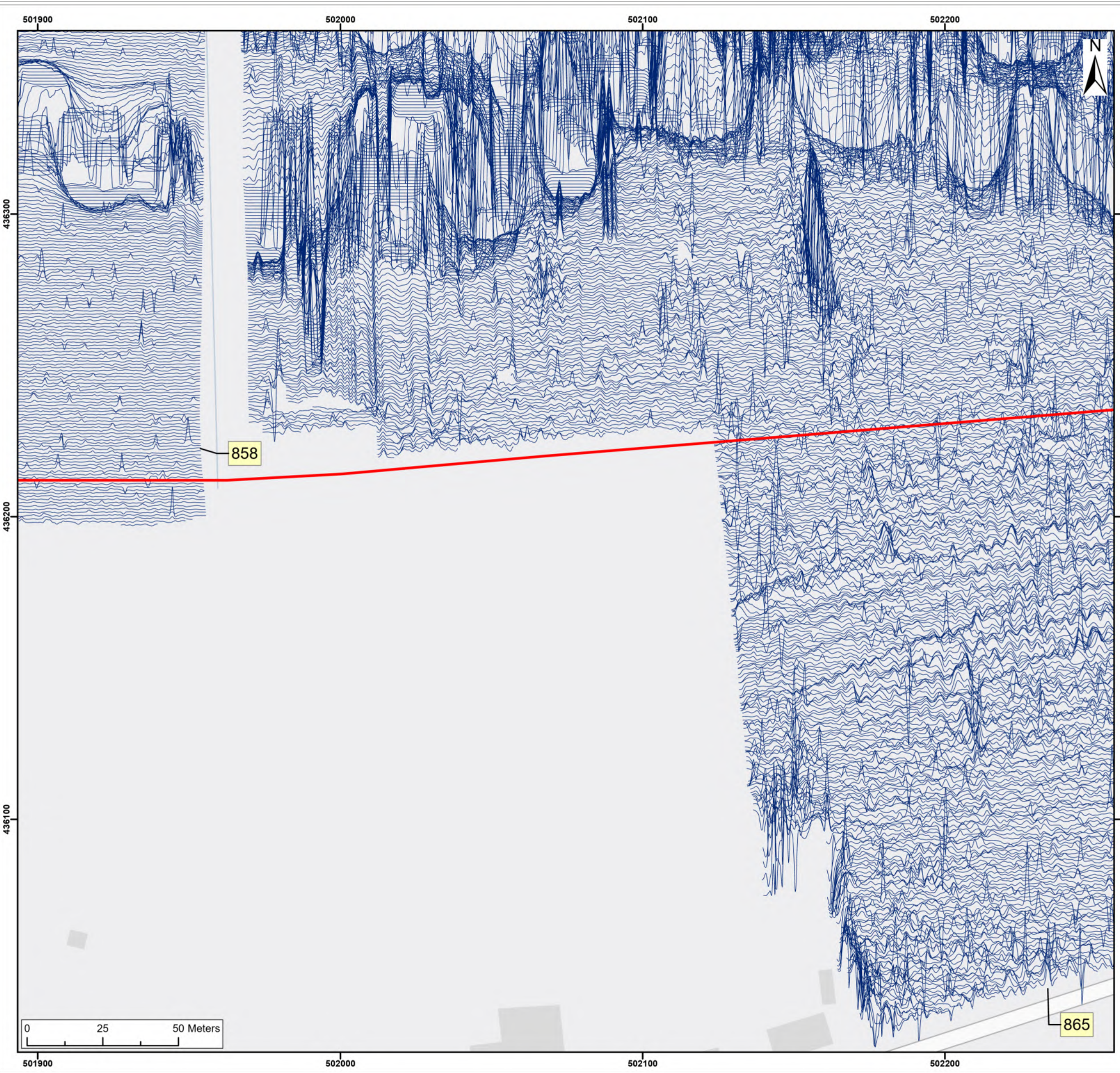
50nT
 -50nT

SX	P07	18/07/2024	Draft	SO	AG	JL
SUI	REV	DATE	DESCRIPTION	DRW	CHK	APR

Title:
 Archive XY Trace Plot:
 832, 858

Figure:22-7-211	Drawing No: PB2340-RHD-ZZ-ZZ-DR-Z-0211	
Co-ordinate system: British National Grid	Page Size: A3	Scale: 1:1,250
Project: Dogger Bank South Offshore Wind Farms	Report: Archaeological Geophysical Survey Report	





Legend:
 Onshore Development Area

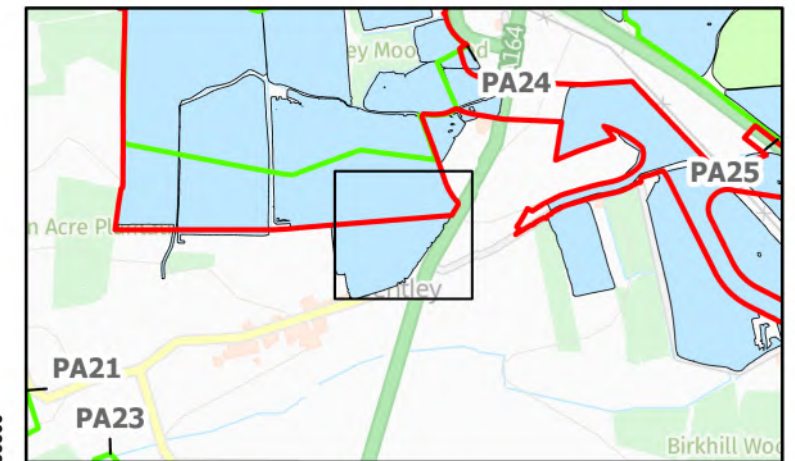
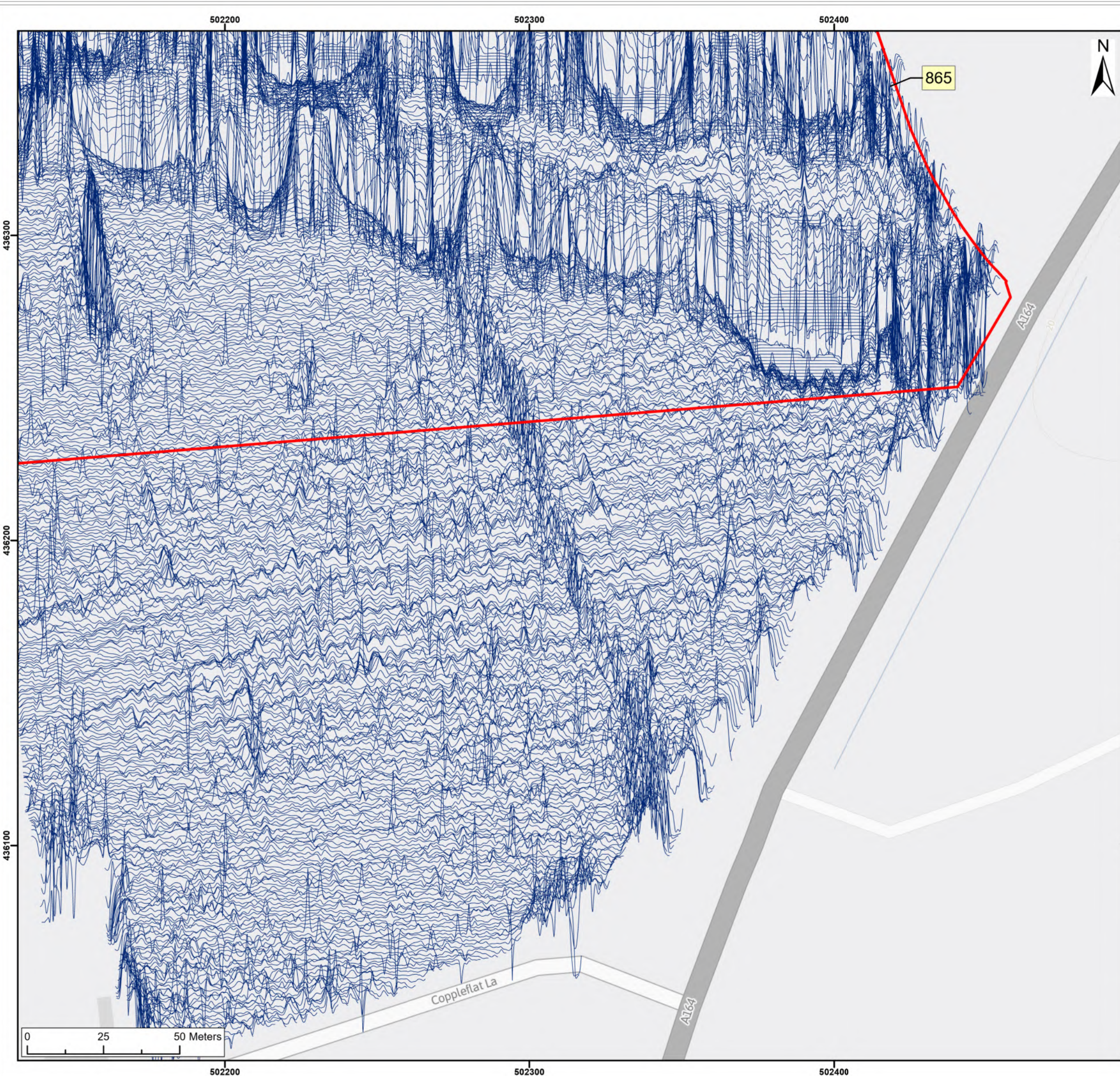


SX	P07	18/07/2024	Draft	SO	AG	JL
SUI	REV	DATE	DESCRIPTION	DRW	CHK	APR

Title:
 Archive XY Trace Plot:
 858, 865

Figure:22-7-212	Drawing No: PB2340-RHD-ZZ-ZZ-DR-Z-0212	
Co-ordinate system: British National Grid	Page Size: A3	Scale: 1:1,250
Project: Dogger Bank South Offshore Wind Farms	Report: Archaeological Geophysical Survey Report	





Legend:

Onshore Development Area

50nT

-50nT

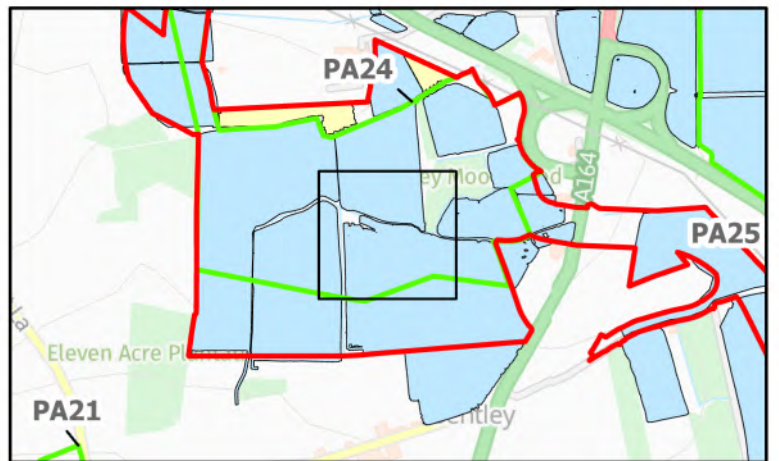
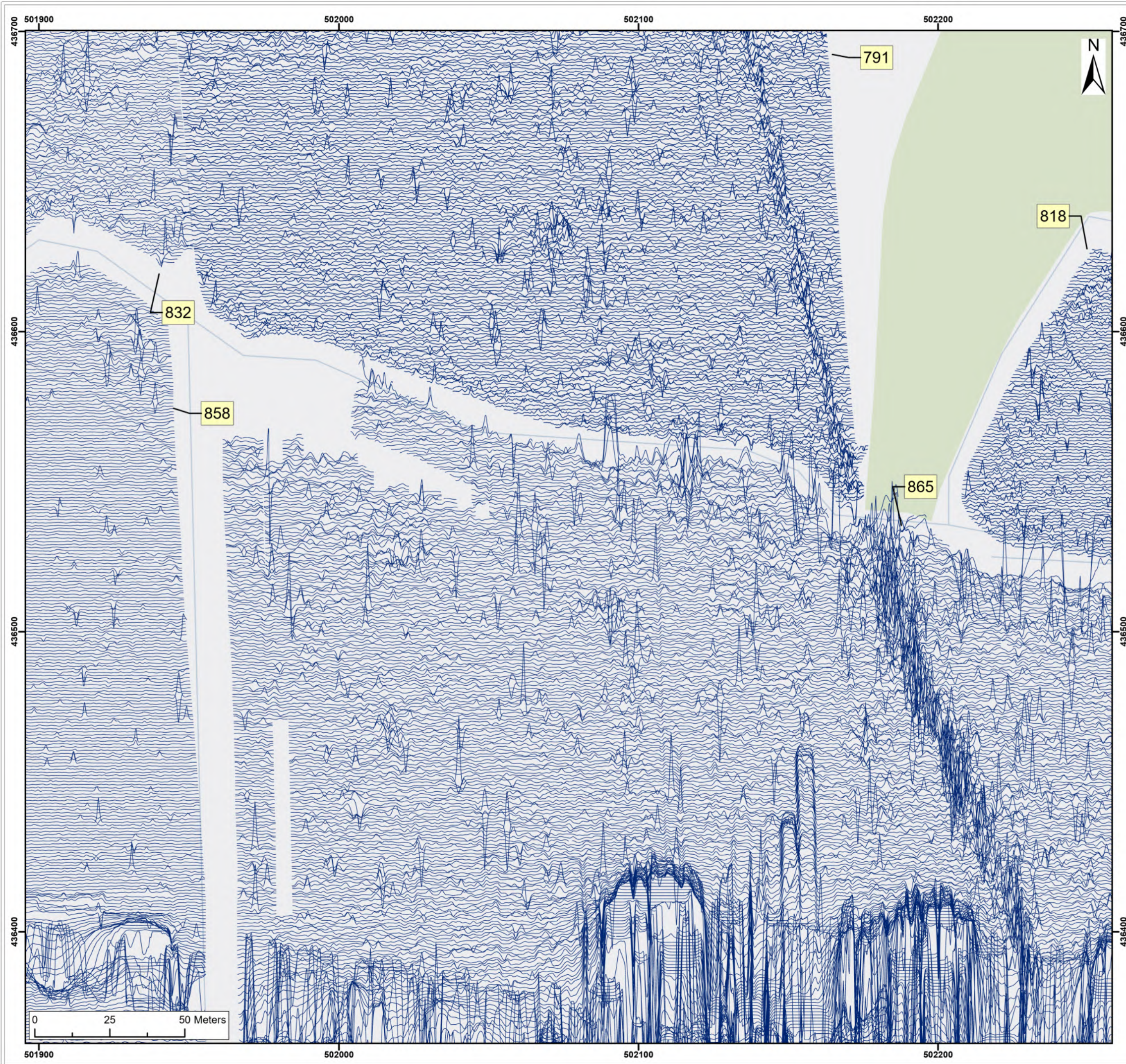
SX	P07	18/07/2024	Draft	SO	AG	JL
SUI	REV	DATE	DESCRIPTION	DRW	CHK	APR

Title: Archive XY Trace Plot: 865

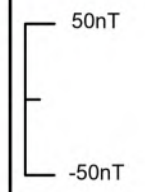
Figure:22-7-213 Drawing No: PB2340-RHD-ZZ-ZZ-DR-Z-0213

Co-ordinate system: British National Grid	Page Size: A3	Scale: 1:1,250
Project: Dogger Bank South Offshore Wind Farms	Report: Archaeological Geophysical Survey Report	





Legend:
 Onshore Development Area




SX	P07	18/07/2024	Draft	SO	AG	JL
SUI	REV	DATE	DESCRIPTION	DRW	CHK	APR

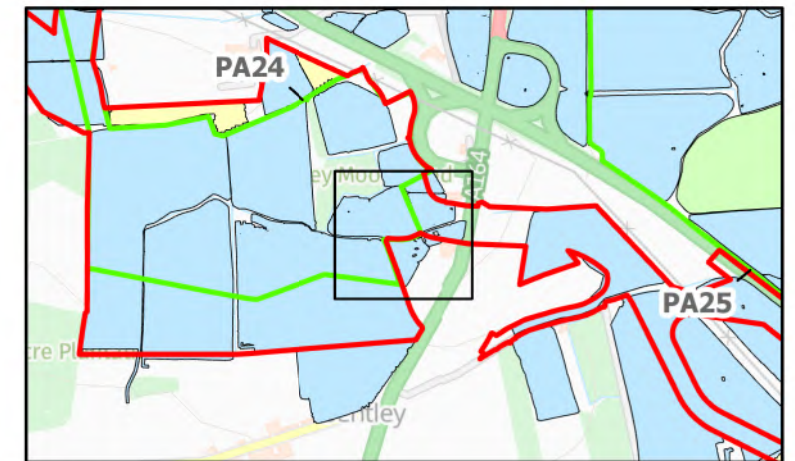
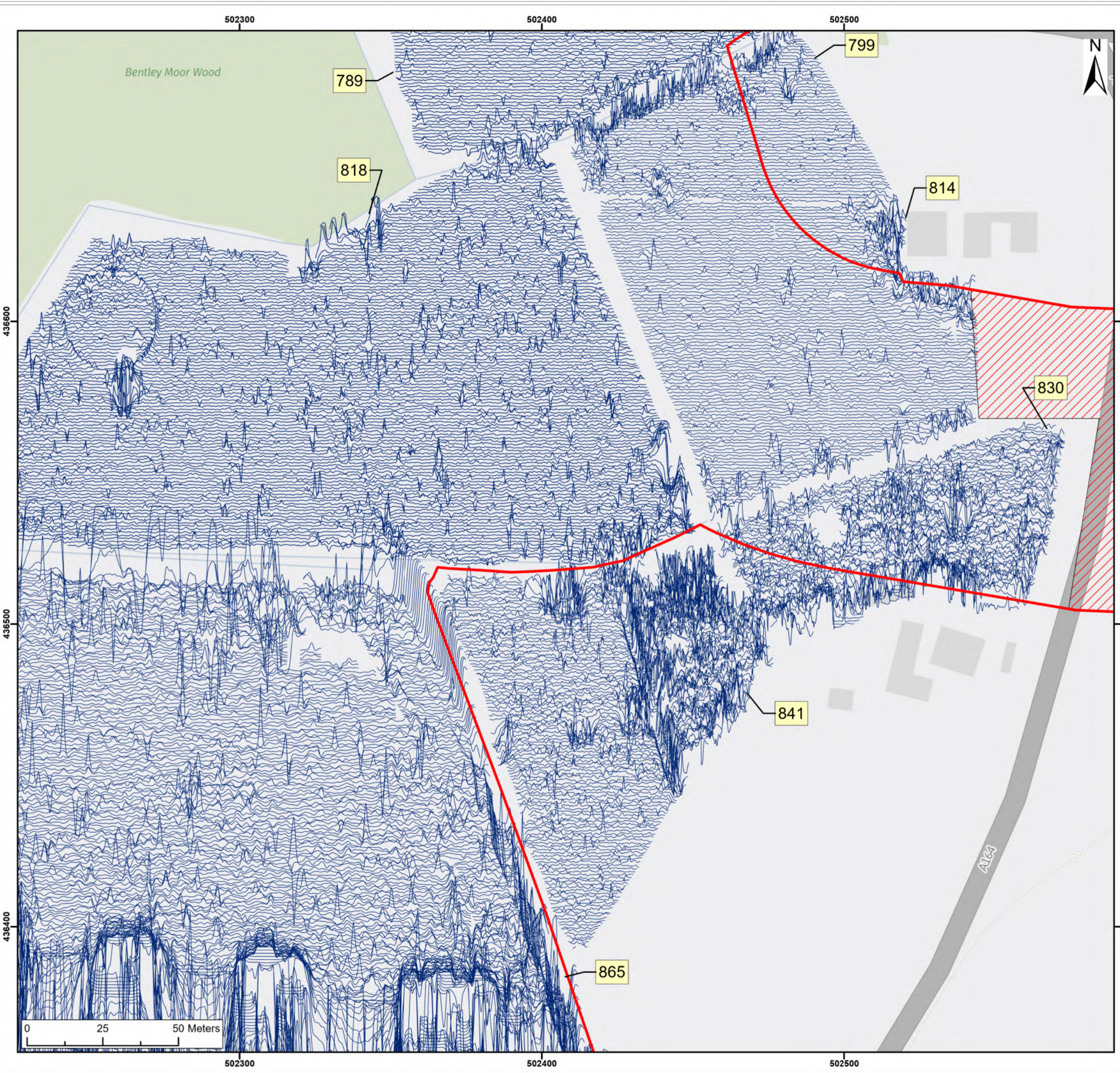
Title:
 Archive XY Trace Plot:
 865

Figure: 22-7-214 Drawing No: PB2340-RHD-ZZ-ZZ-DR-Z-0214

Co-ordinate system: British National Grid Page Size: A3 Scale: 1:1,250

Project: Dogger Bank South Offshore Wind Farms Report: Archaeological Geophysical Survey Report





Legend:

- Onshore Development Area
- Unsuitable

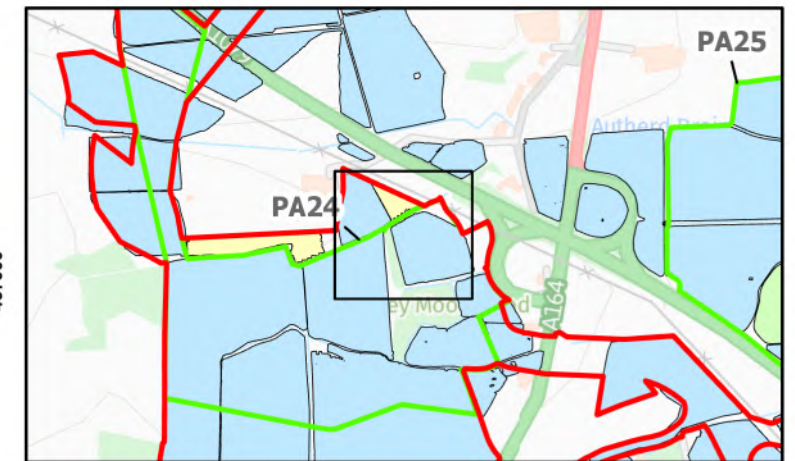
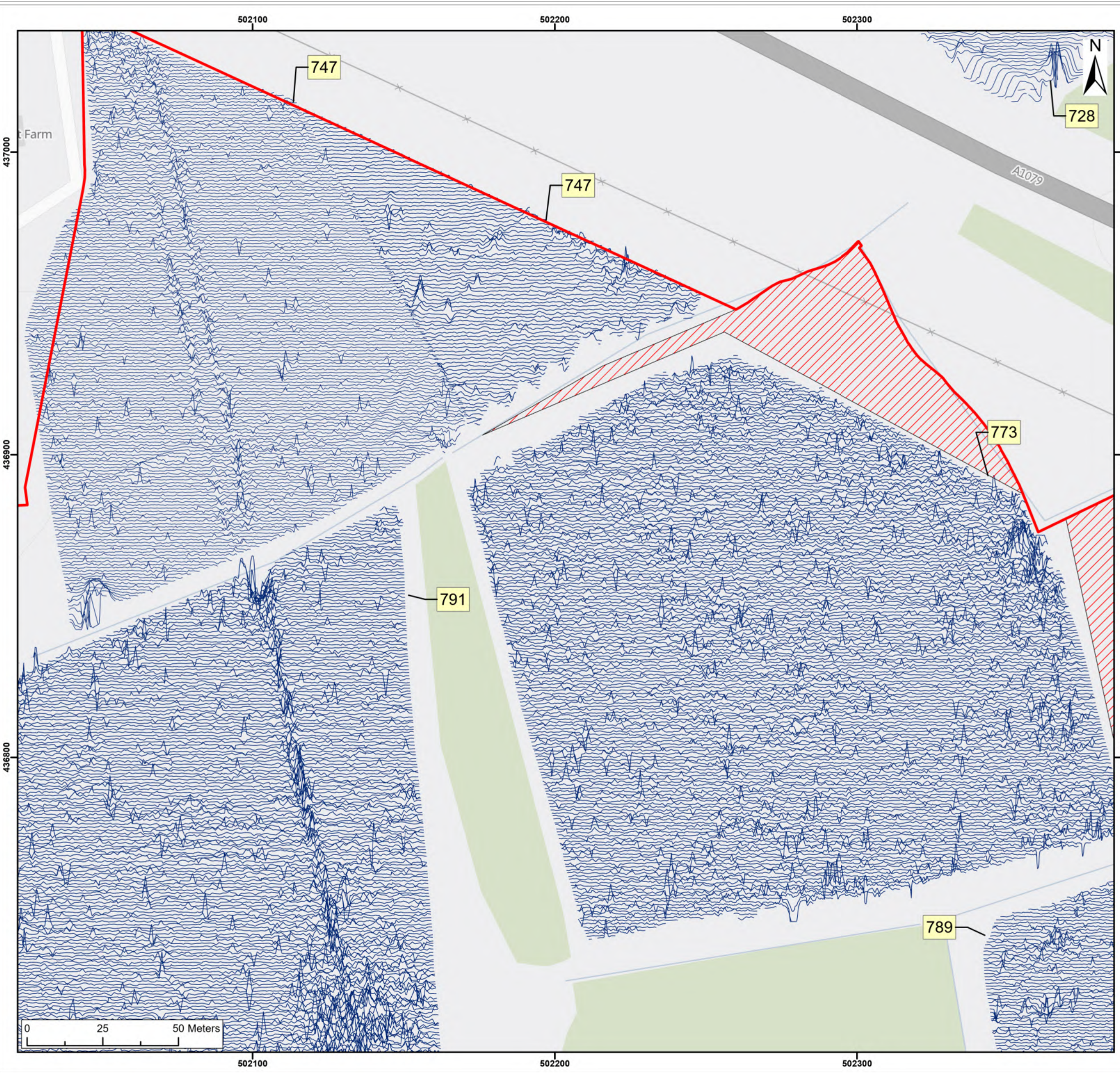
50nT
-50nT

SX	P07	18/07/2024	Draft	SO	AG	JL
SUI	REV	DATE	DESCRIPTION	DRW	CHK	APR

Title:
Archive XY Trace Plot:
865, 841, 818, 814, 830

Figure:22-7-215	Drawing No: PB2340-RHD-ZZ-ZZ-DR-Z-0215	
Co-ordinate system: British National Grid	Page Size: A3	Scale: 1:1,250
Project: Dogger Bank South Offshore Wind Farms	Report: Archaeological Geophysical Survey Report	





Legend:
 Onshore Development Area
 Unsuitable

50nT
 -50nT

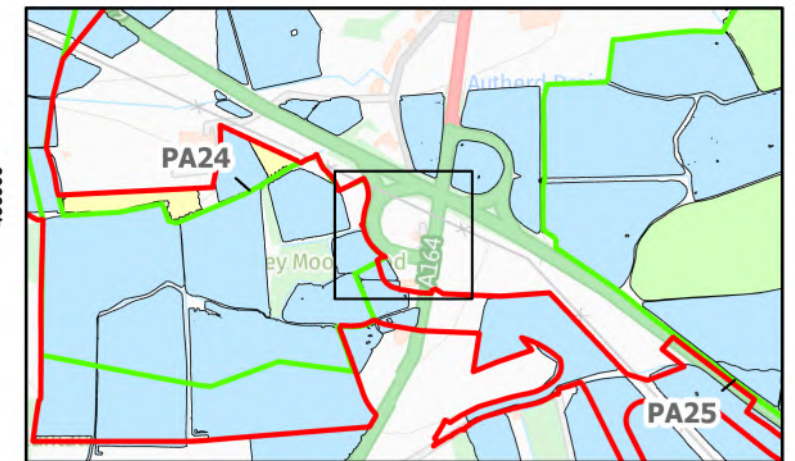
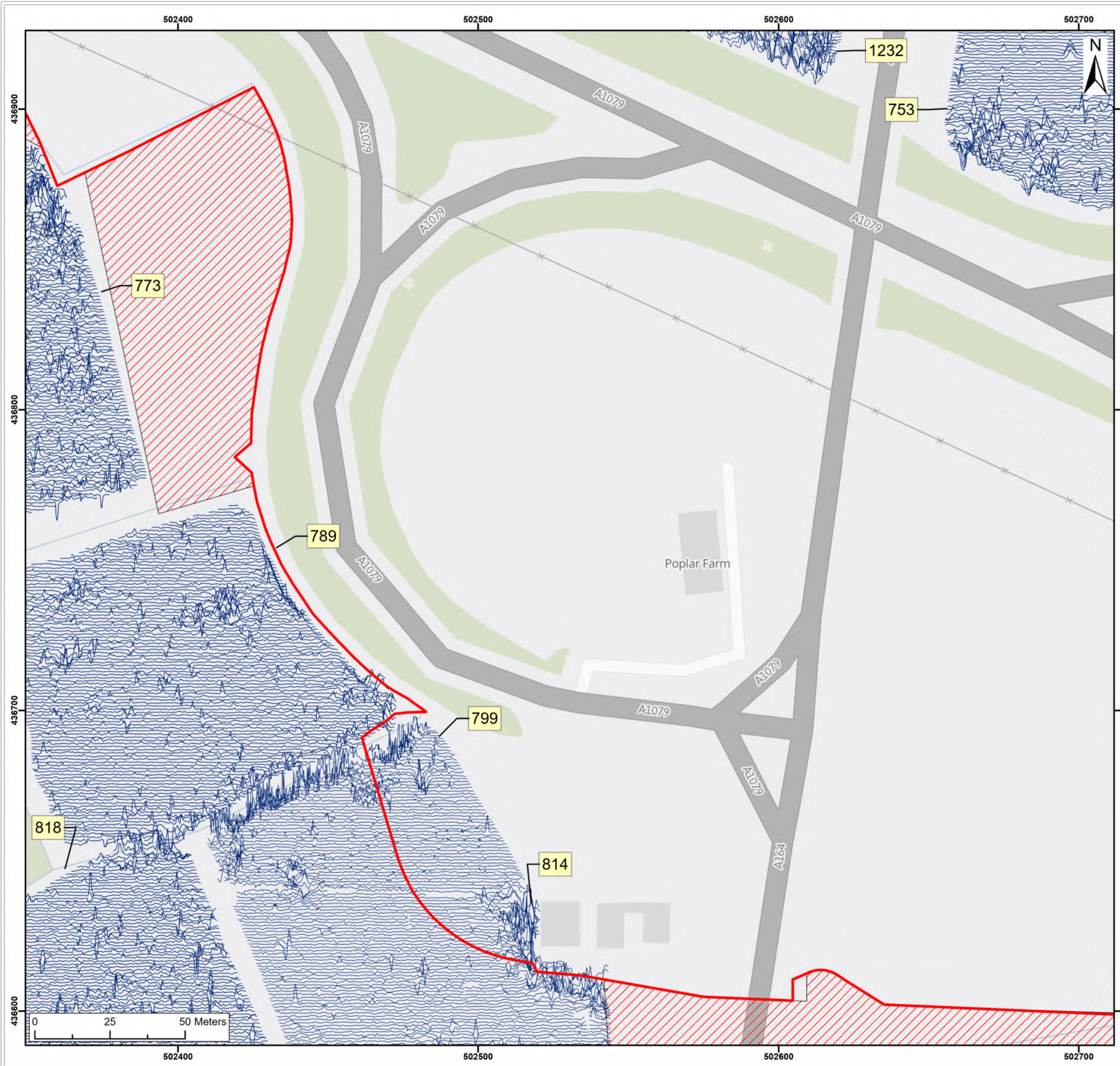
SX	P07	18/07/2024	Draft	SO	AG	JL
SUI	REV	DATE	DESCRIPTION	DRW	CHK	APR

Title:
 Archive XY Trace Plot:
 832, 747, 773

Figure:22-7-216 Drawing No: PB2340-RHD-ZZ-ZZ-DR-Z-0216

Co-ordinate system: British National Grid	Page Size: A3	Scale: 1:1,250
Project: Dogger Bank South Offshore Wind Farms	Report: Archaeological Geophysical Survey Report	





Legend:
 Onshore Development Area
 Unsuitable

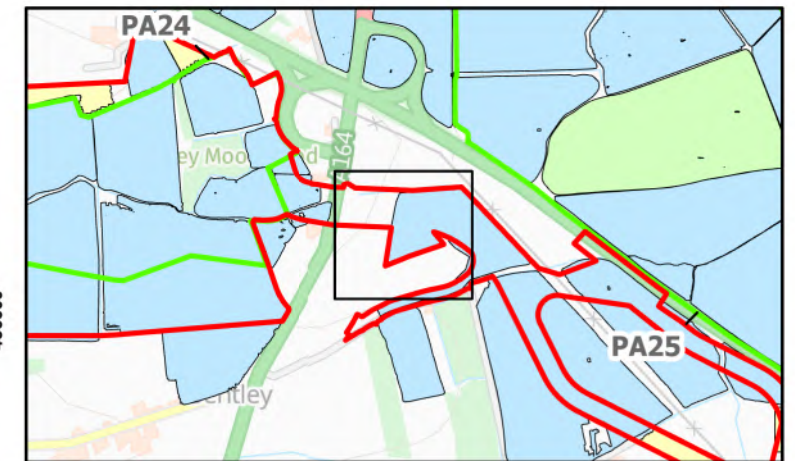
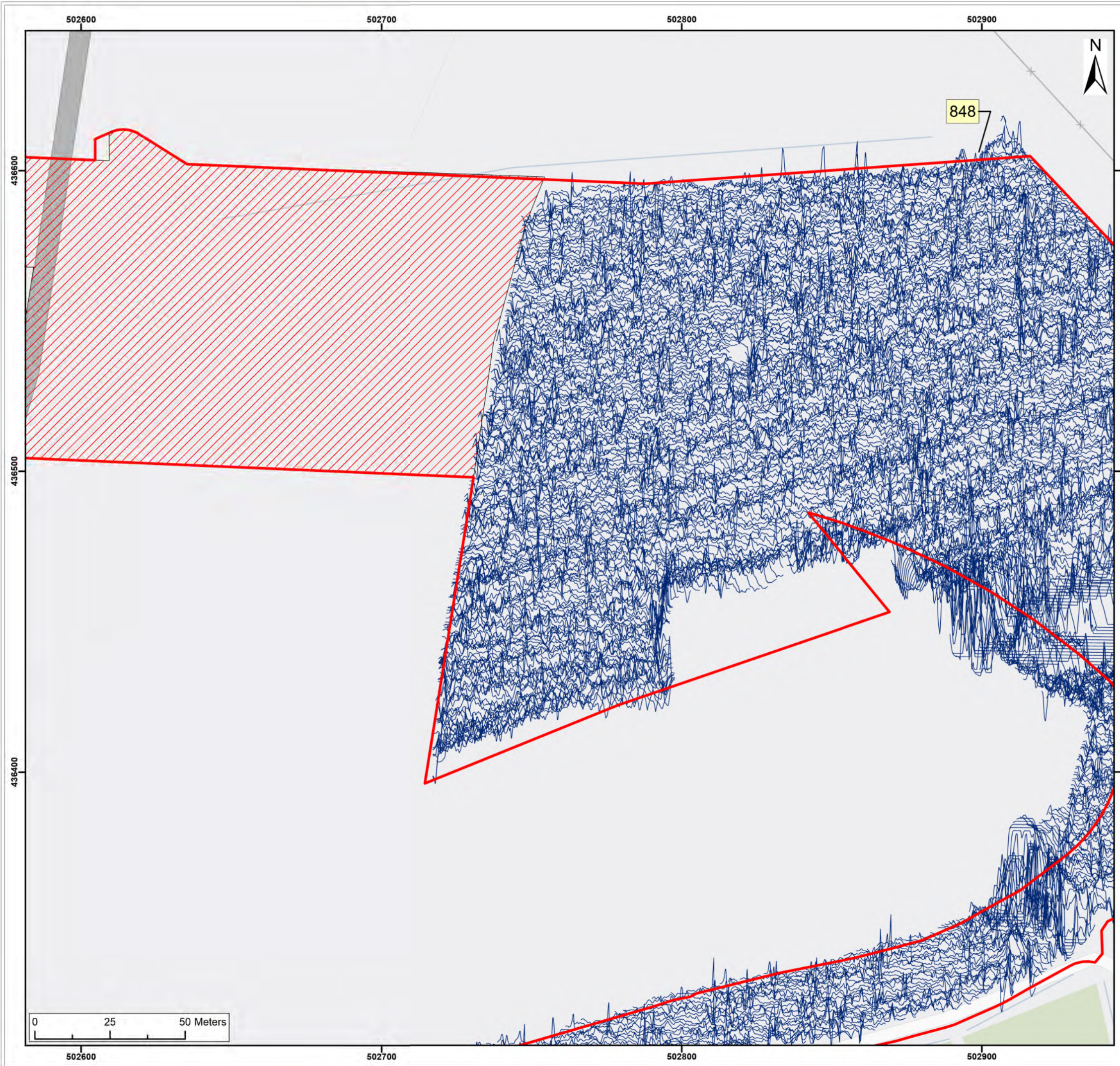


SX	P07	18/07/2024	Draft	SO	AG	JL
SUI	REV	DATE	DESCRIPTION	DRW	CHK	APR

Title:
 Archive XY Trace Plot:
 773, 789, 799, 814, 830

Figure:22-7-217	Drawing No: PB2340-RHD-ZZ-ZZ-DR-Z-0217	
Co-ordinate system: British National Grid	Page Size: A3	Scale: 1:1,250
Project: Dogger Bank South Offshore Wind Farms	Report: Archaeological Geophysical Survey Report	





Legend:

- Onshore Development Area
- Unsuitable

50nT
-50nT

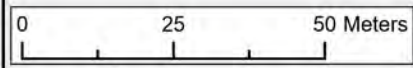
SX	P07	18/07/2024	Draft	SO	AG	JL
SUI	REV	DATE	DESCRIPTION	DRW	CHK	APR

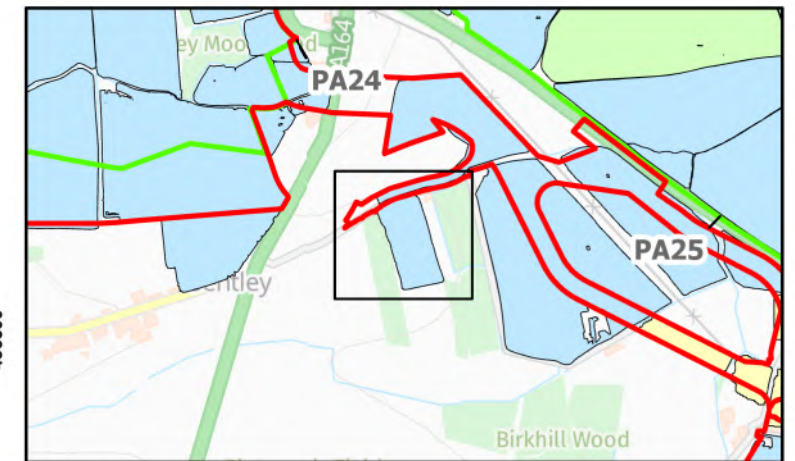
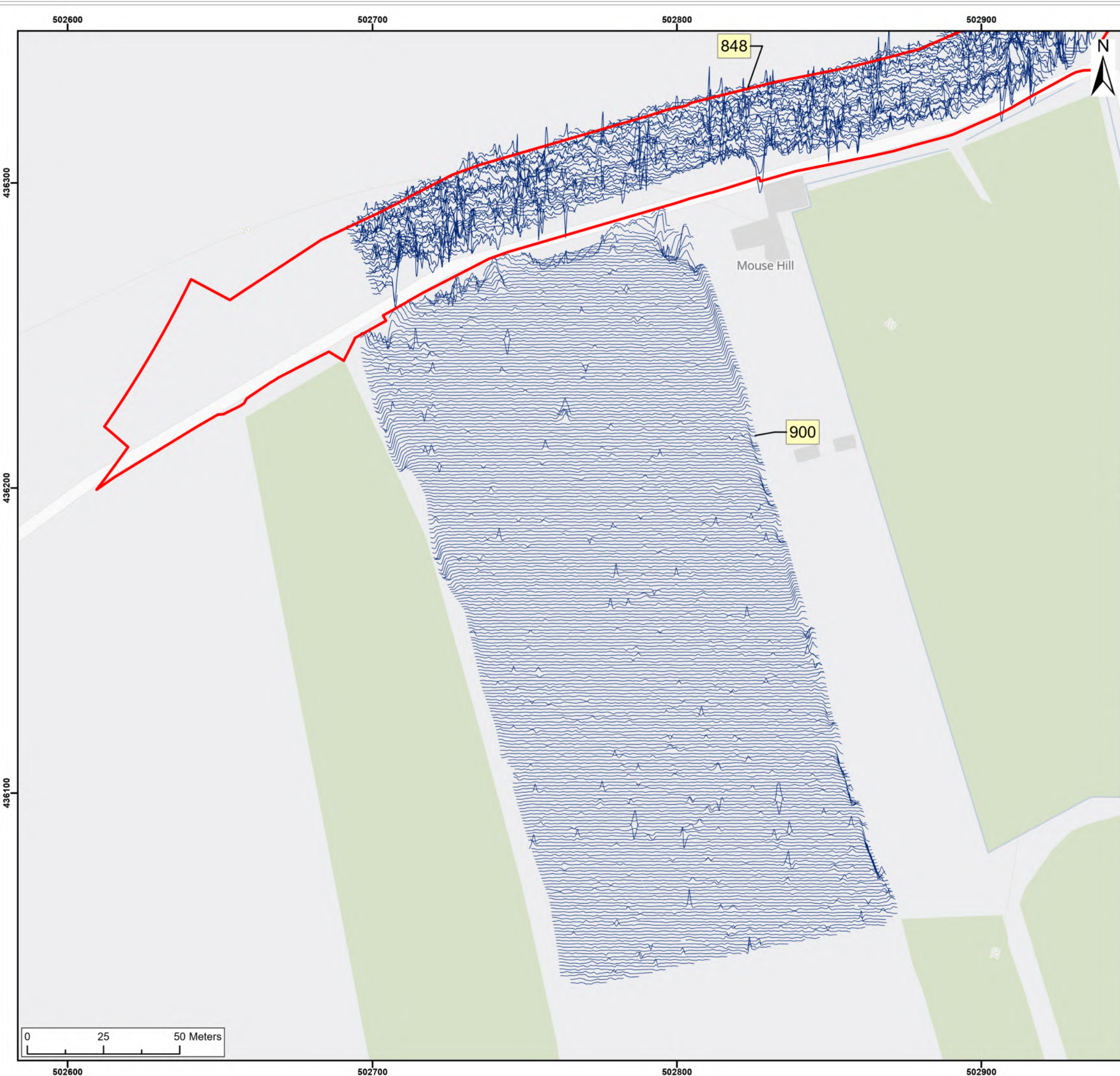
Title: Archive XY Trace Plot: 848

Figure:22-7-218 Drawing No: PB2340-RHD-ZZ-ZZ-DR-Z-0218

Co-ordinate system: British National Grid Page Size: A3 Scale: 1:1,250

Project: Dogger Bank South Offshore Wind Farms Report: Archaeological Geophysical Survey Report





Legend:
 Onshore Development Area

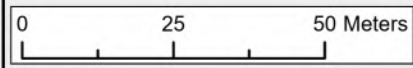
50nT
 -50nT

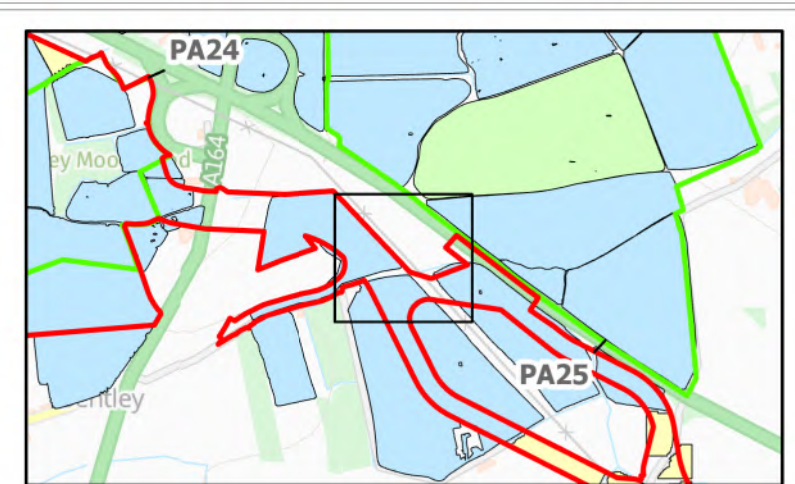
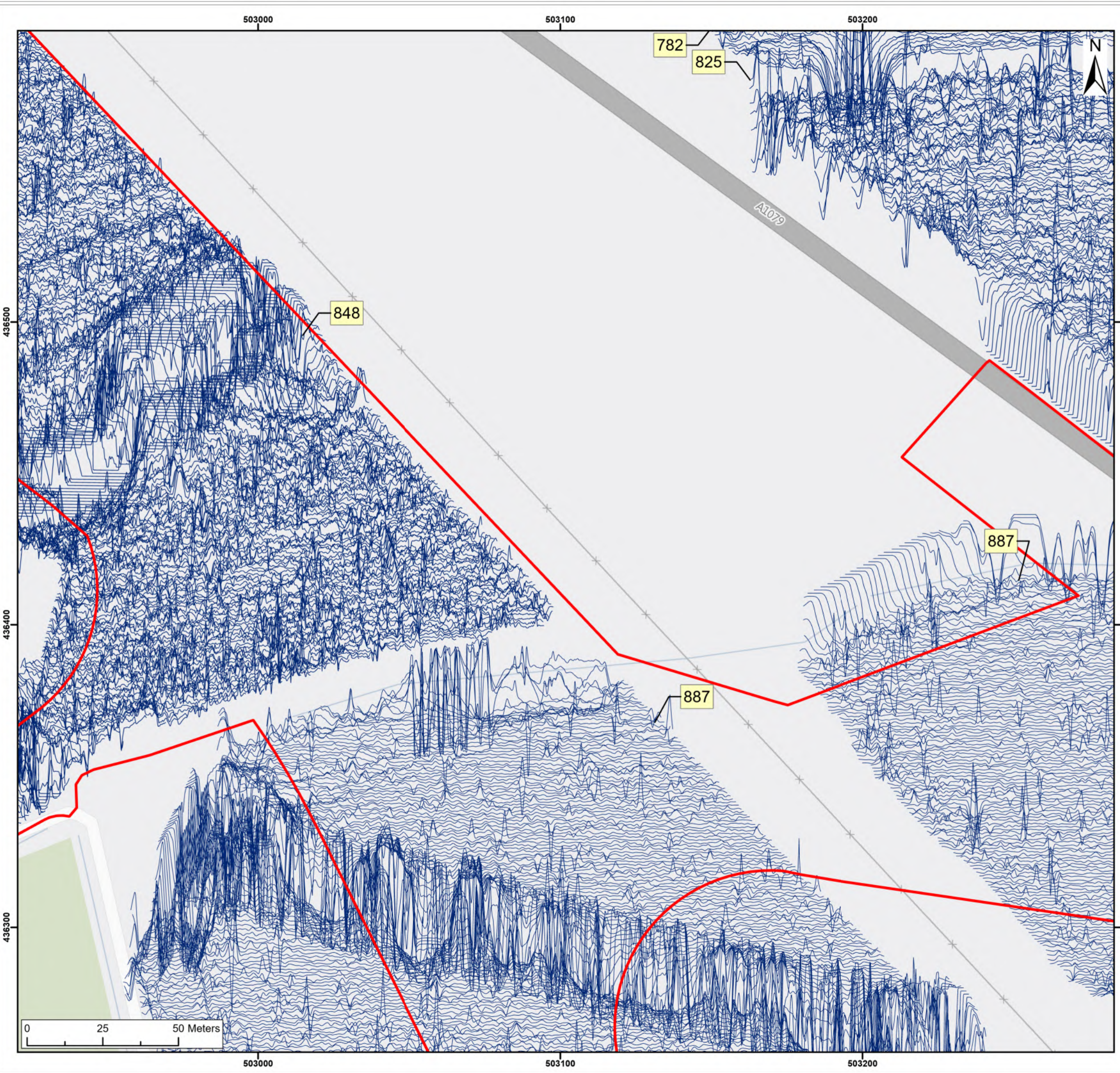
SX	P07	18/07/2024	Draft	SO	AG	JL
SUI	REV	DATE	DESCRIPTION	DRW	CHK	APR

Title:
 Archive XY Trace Plot:
 900

Figure:22-7-219 Drawing No: PB2340-RHD-ZZ-ZZ-DR-Z-0219

Co-ordinate system: British National Grid	Page Size: A3	Scale: 1:1,250
Project: Dogger Bank South Offshore Wind Farms	Report: Archaeological Geophysical Survey Report	





Legend:

Onshore Development Area

50nT

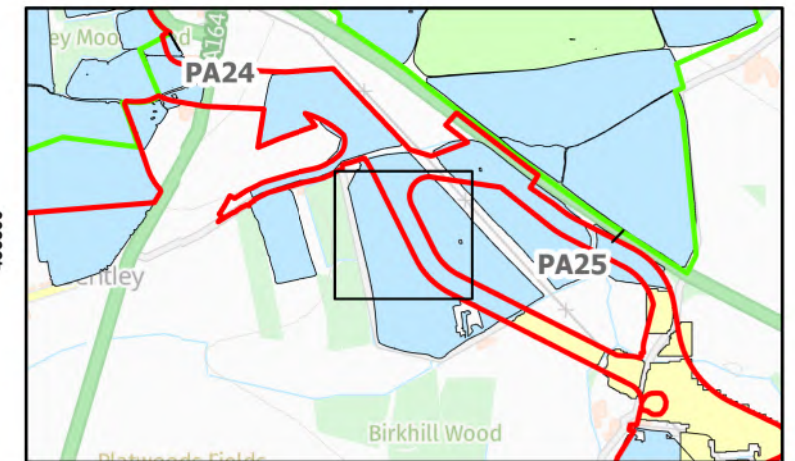
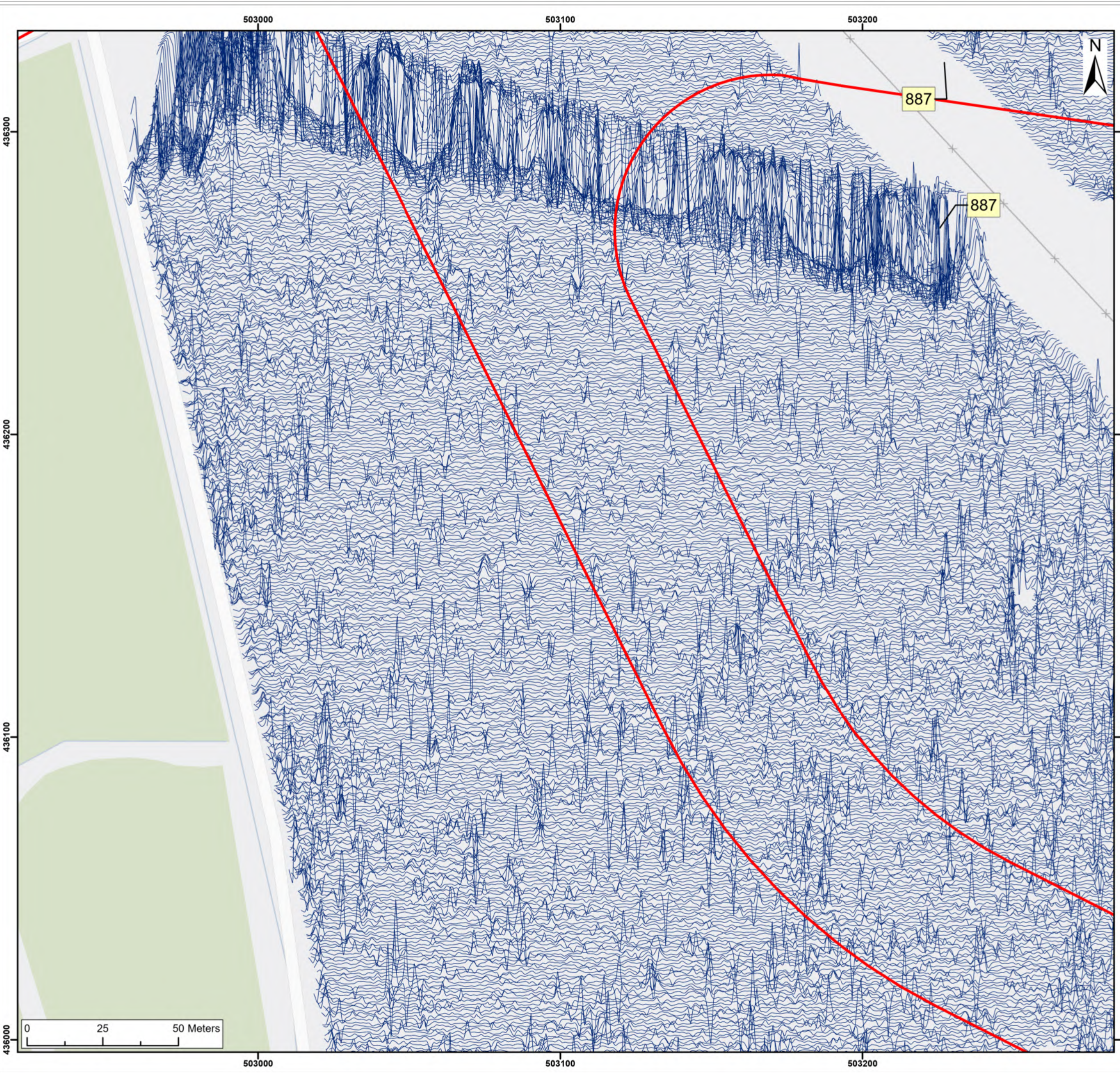
-50nT

SX	P07	18/07/2024	Draft	SO	AG	JL
SUI	REV	DATE	DESCRIPTION	DRW	CHK	APR

Title: Archive XY Trace Plot:
848, 887

Figure:22-7-220	Drawing No: PB2340-RHD-ZZ-ZZ-DR-Z-0220	
Co-ordinate system: British National Grid	Page Size: A3	Scale: 1:1,250
Project: Dogger Bank South Offshore Wind Farms	Report: Archaeological Geophysical Survey Report	





Legend:
 Onshore Development Area

50nT
 -50nT

SX	P07	18/07/2024	Draft	SO	AG	JL
SUI	REV	DATE	DESCRIPTION	DRW	CHK	APR

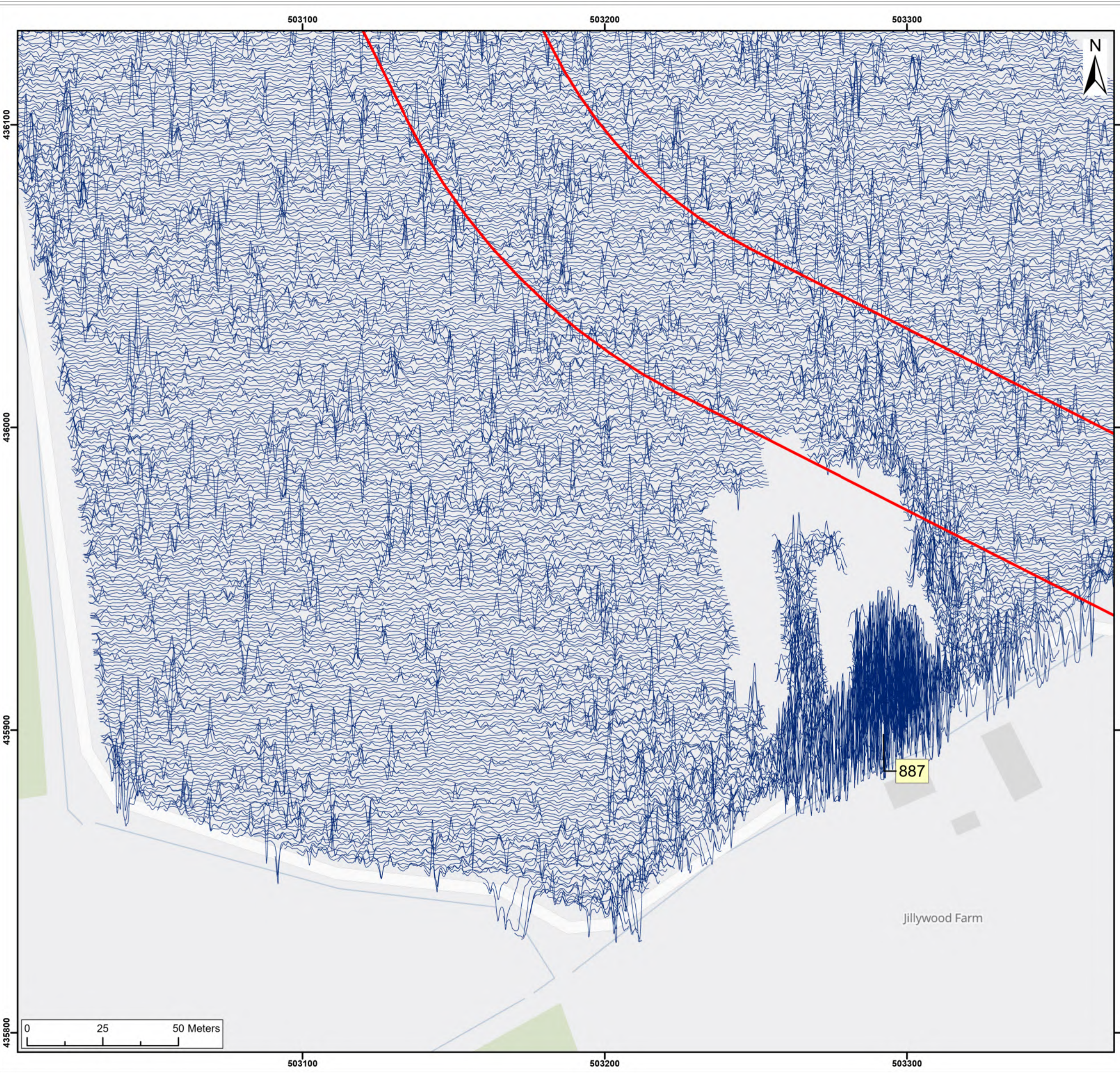
Title:
 Archive XY Trace Plot:
 887

Figure:22-7-221 Drawing No: PB2340-RHD-ZZ-ZZ-DR-Z-0221

Co-ordinate system: British National Grid Page Size: A3 Scale: 1:1,250

Project: Dogger Bank South Offshore Wind Farms Report: Archaeological Geophysical Survey Report





Legend:

Onshore Development Area

50nT

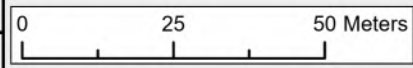
-50nT

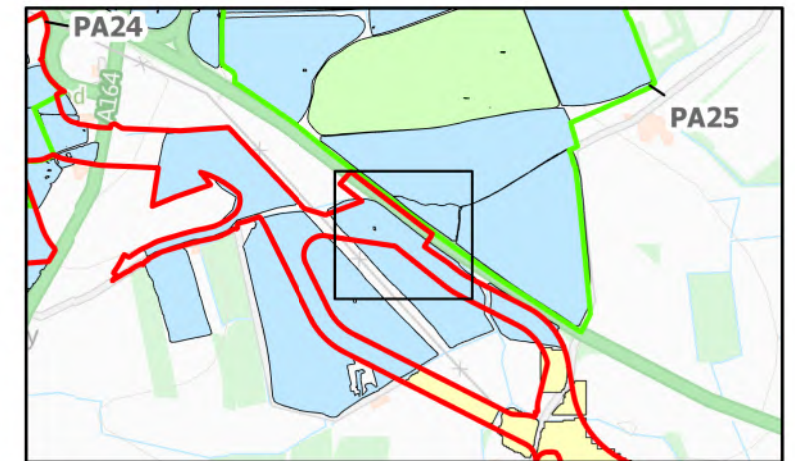
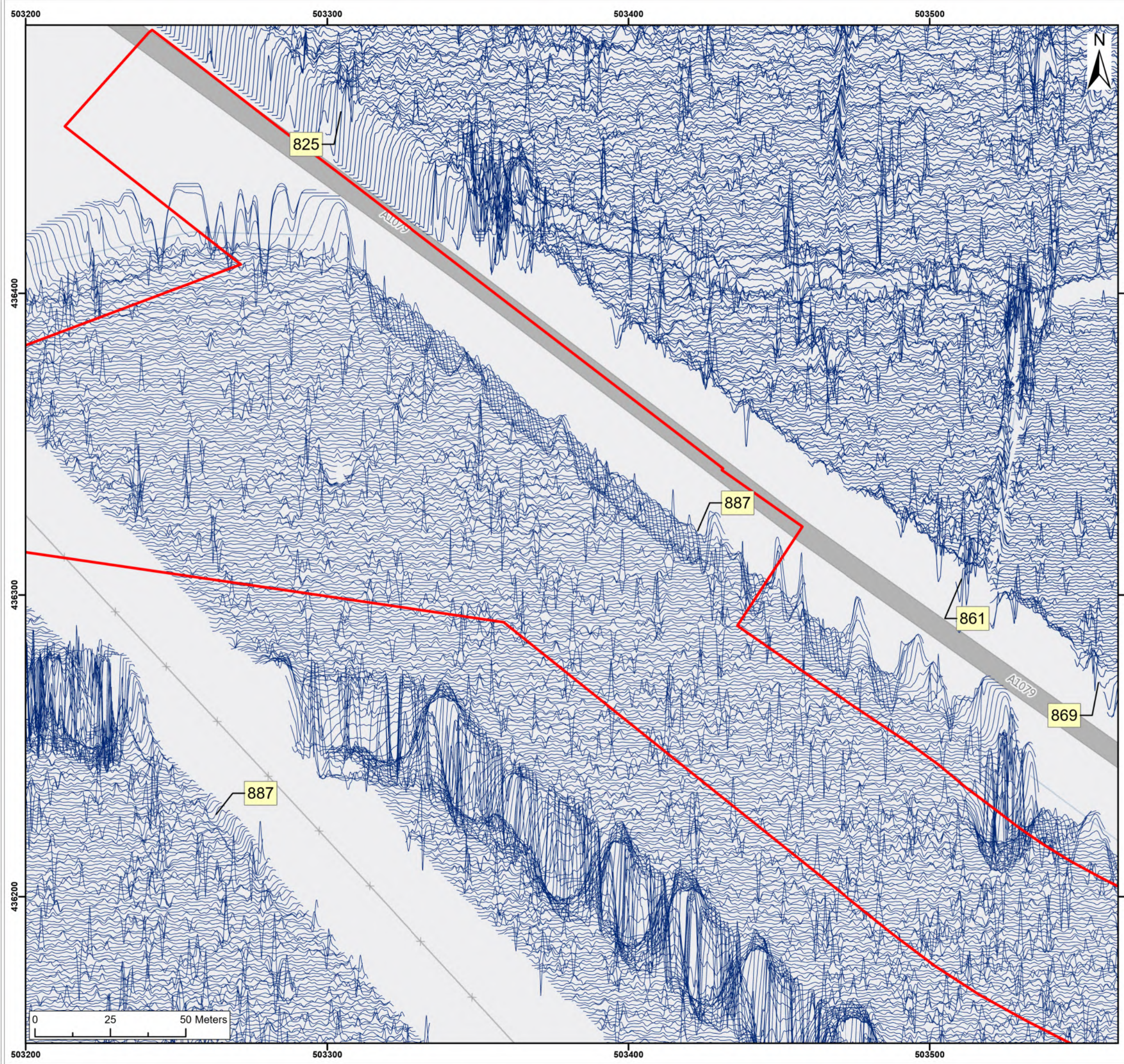
SX	P07	18/07/2024	Draft			SO	AG	JL
SUI	REV	DATE	DESCRIPTION			DRW	CHK	APR

Title: Archive XY Trace Plot: 887

Figure:22-7-222 Drawing No: PB2340-RHD-ZZ-ZZ-DR-Z-0222

Co-ordinate system: British National Grid	Page Size: A3	Scale: 1:1,250
Project: Dogger Bank South Offshore Wind Farms	Report: Archaeological Geophysical Survey Report	





Legend:
 Onshore Development Area

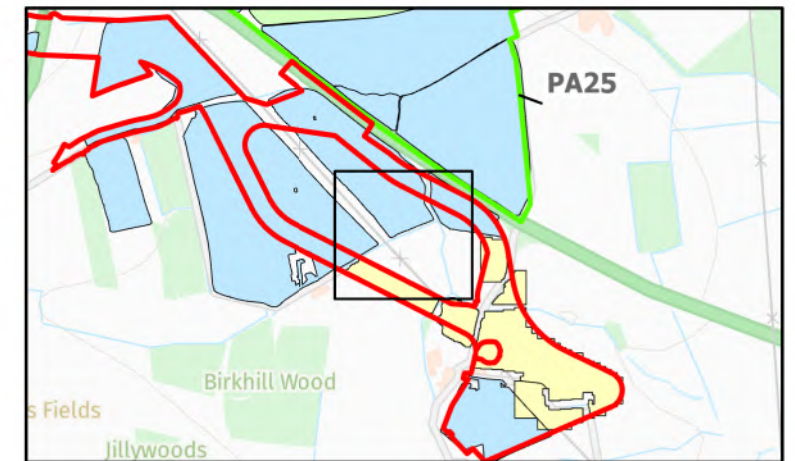
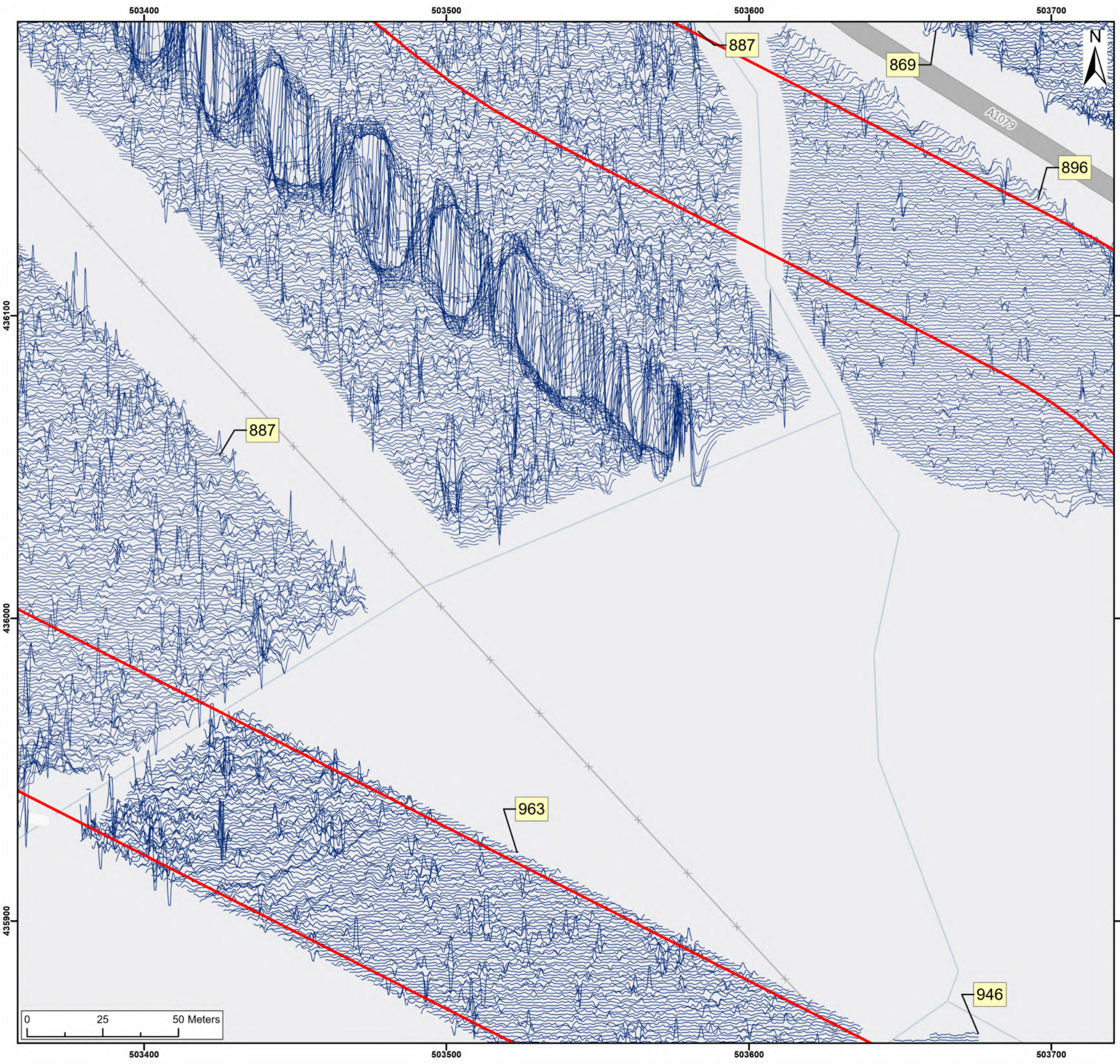
50nT
 -50nT

SX	P07	18/07/2024	Draft	SO	AG	JL
SUI	REV	DATE	DESCRIPTION	DRW	CHK	APR

Title:
 Archive XY Trace Plot:
 861

Figure:22-7-223	Drawing No: PB2340-RHD-ZZ-ZZ-DR-Z-0223	
Co-ordinate system: British National Grid	Page Size: A3	Scale: 1:1,250
Project: Dogger Bank South Offshore Wind Farms	Report: Archaeological Geophysical Survey Report	





Legend:

Onshore Development Area

50nT

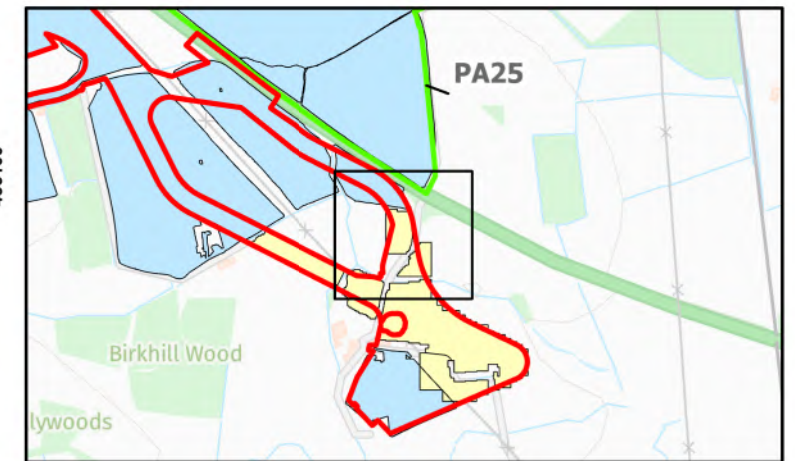
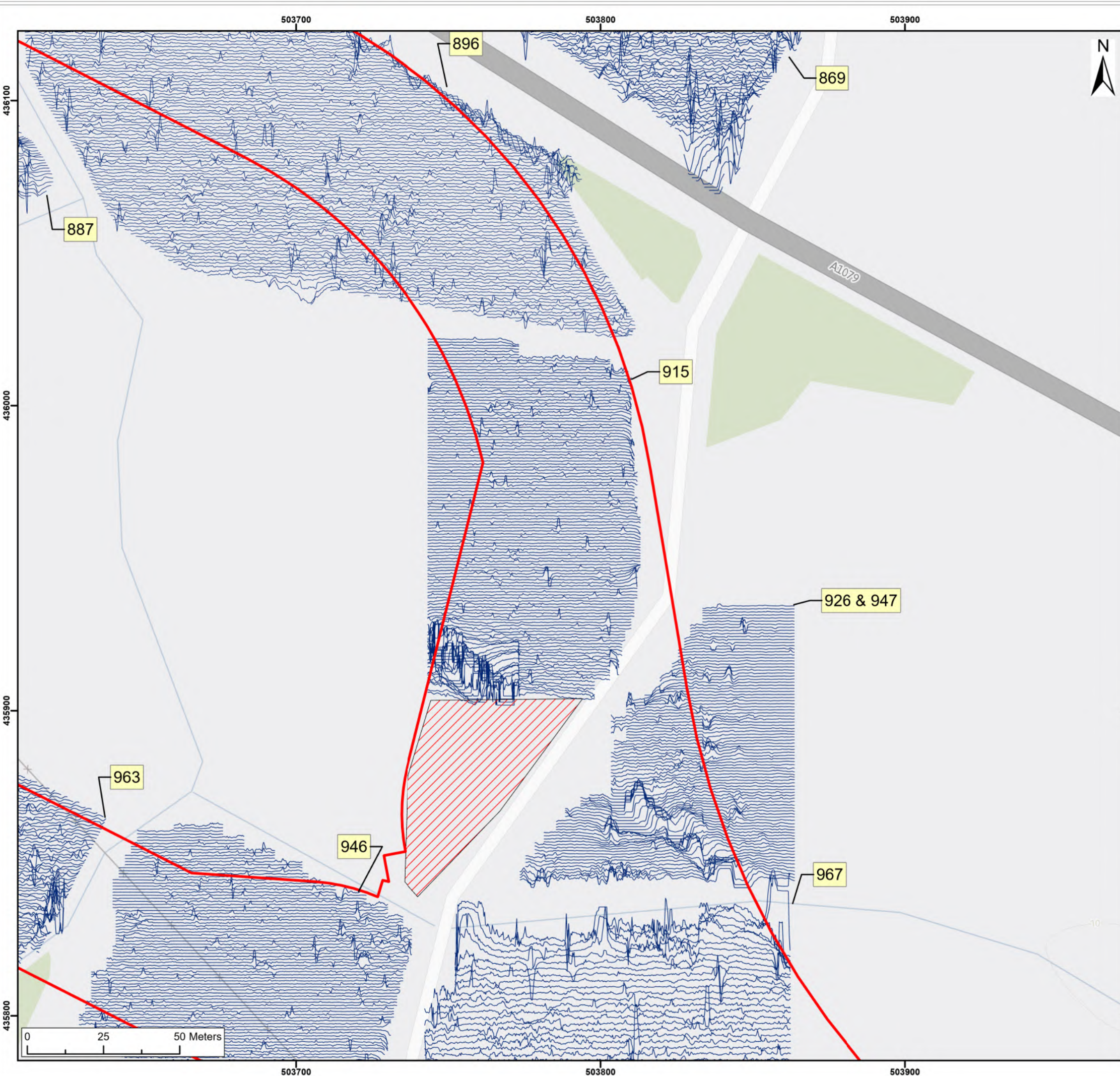
-50nT

SX	P07	18/07/2024	Draft	SO	AG	JL
SUI	REV	DATE	DESCRIPTION	DRW	CHK	APR


Title: Archive XY Trace Plot:
887, 896, 963

Figure:22-7-224	Drawing No: PB2340-RHD-ZZ-ZZ-DR-Z-0224	
Co-ordinate system: British National Grid	Page Size: A3	Scale: 1:1,250
Project: Dogger Bank South Offshore Wind Farms	Report: Archaeological Geophysical Survey Report	





Legend:
 Onshore Development Area
 Unsuitable




SX	P07	18/07/2024	Draft	SO	AG	JL
SUI	REV	DATE	DESCRIPTION	DRW	CHK	APR

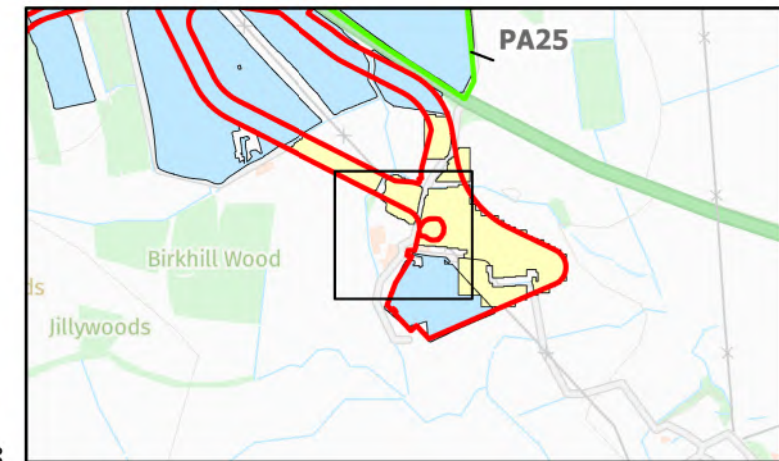
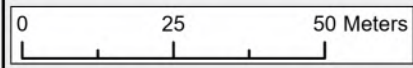
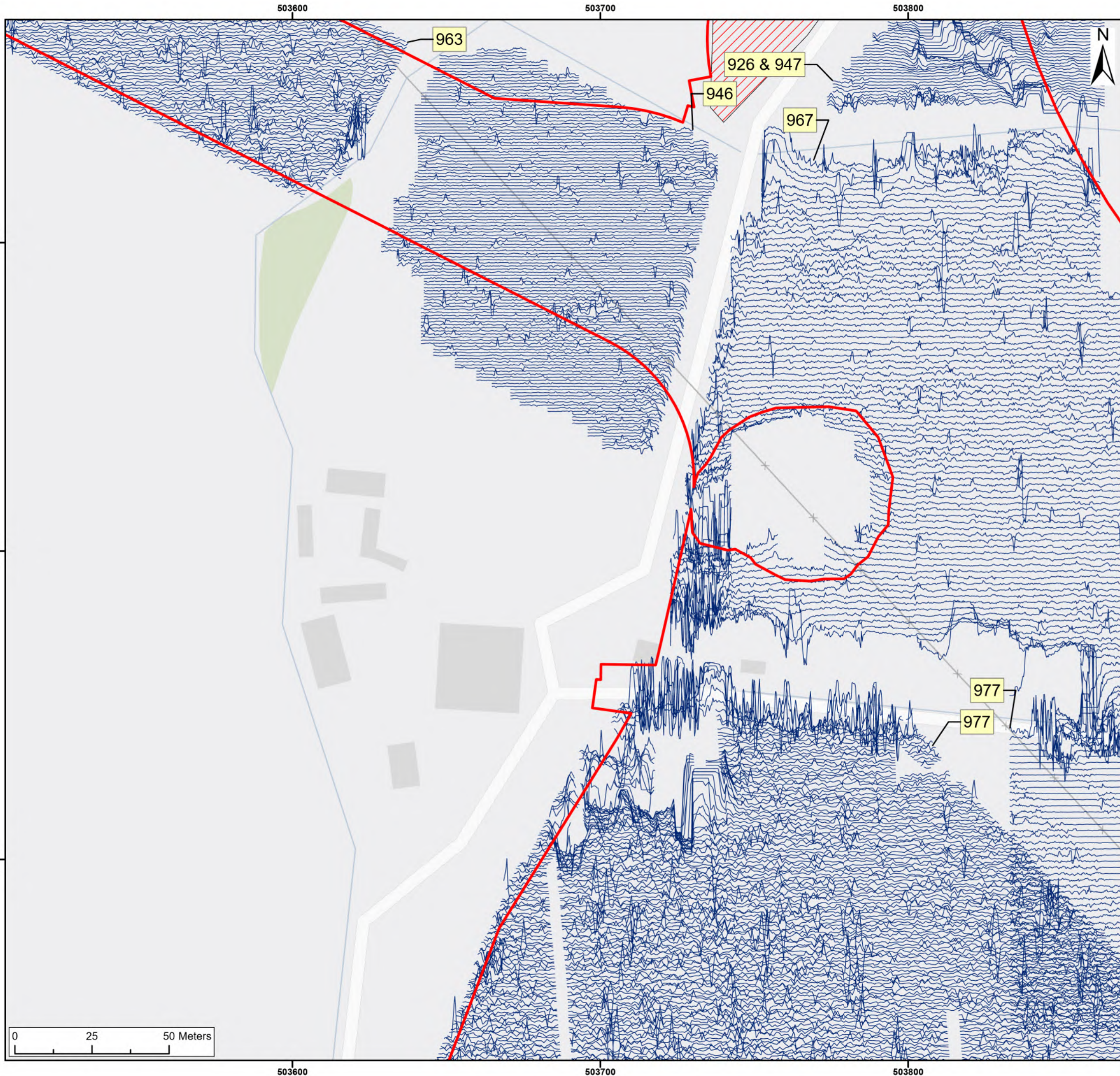
Title:
 Archive XY Trace Plot:
 896, 915, 296, 947

Figure:22-7-225 Drawing No: PB2340-RHD-ZZ-ZZ-DR-Z-0225

Co-ordinate system: British National Grid Page Size: A3 Scale: 1:1,250

Project: Dogger Bank South Offshore Wind Farms Report: Archaeological Geophysical Survey Report





Legend:

- Onshore Development Area
- Unsuitable

50nT

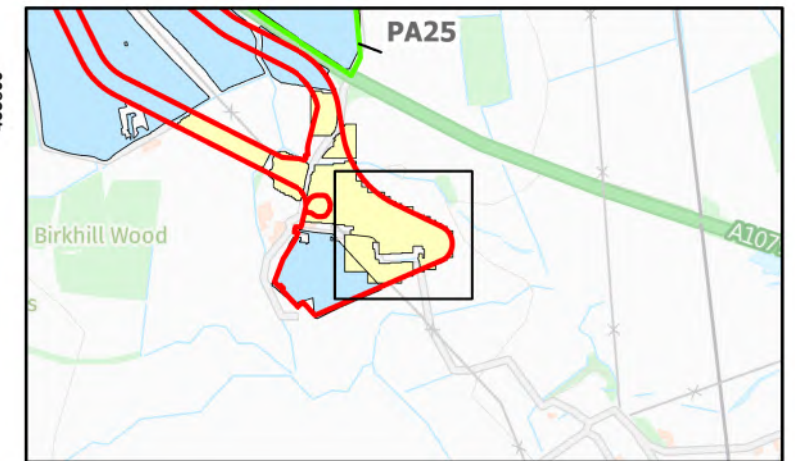
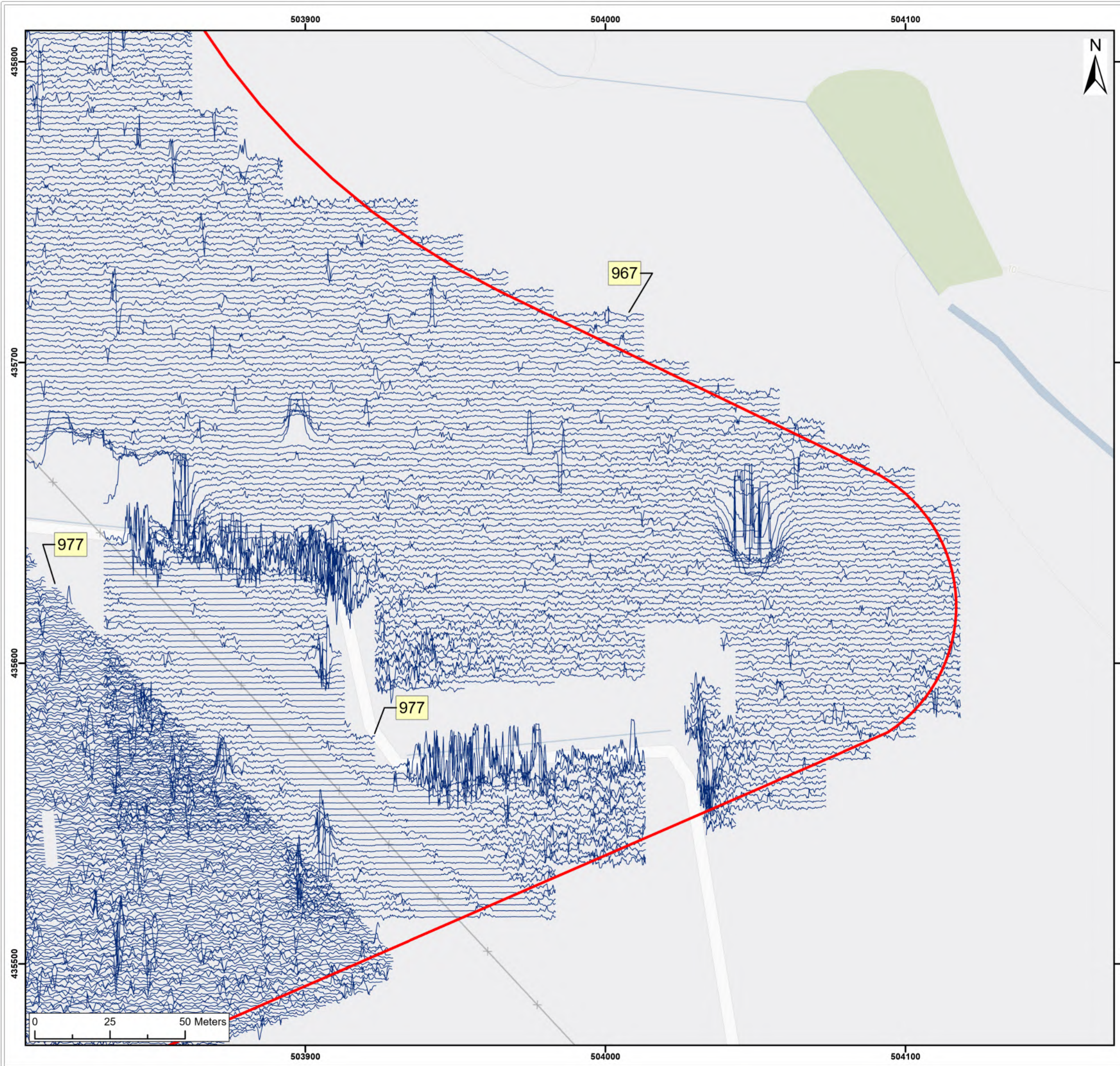
-50nT

SX	P07	18/07/2024	Draft		SO	AG	JL
SUI	REV	DATE	DESCRIPTION		DRW	CHK	APR

Title: Archive XY Trace Plot:
967, 977, 946, 963

Figure:22-7-226	Drawing No: PB2340-RHD-ZZ-ZZ-DR-Z-0226	
Co-ordinate system: British National Grid	Page Size: A3	Scale: 1:1,250
Project: Dogger Bank South Offshore Wind Farms	Report: Archaeological Geophysical Survey Report	





Legend:

Onshore Development Area

50nT

-50nT

SX	P07	18/07/2024	Draft	SO	AG	JL
SUI	REV	DATE	DESCRIPTION	DRW	CHK	APR

Title: Archive XY Trace Plot:
967, 977

Figure:22-7-227	Drawing No: PB2340-RHD-ZZ-ZZ-DR-Z-0227	
Co-ordinate system: British National Grid	Page Size: A3	Scale: 1:1,250
Project: Dogger Bank South Offshore Wind Farms	Report: Archaeological Geophysical Survey Report	

